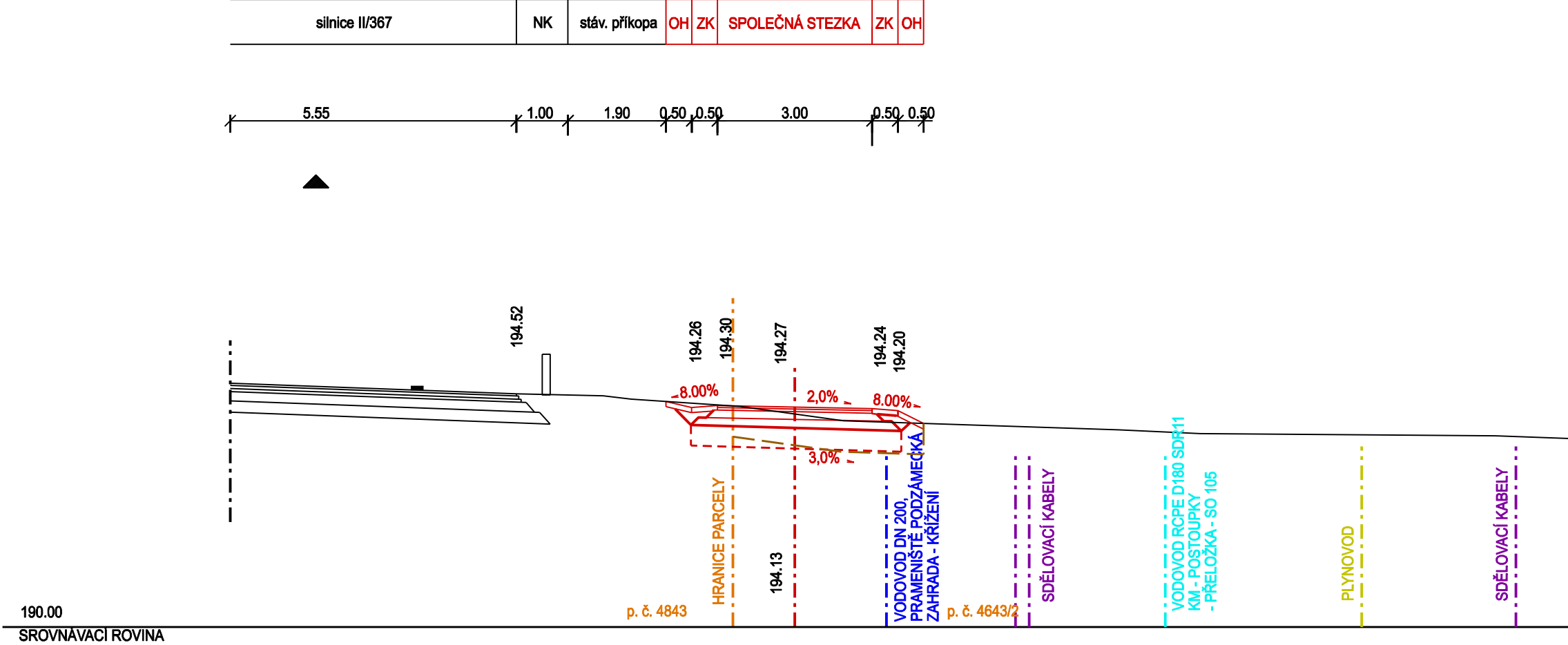
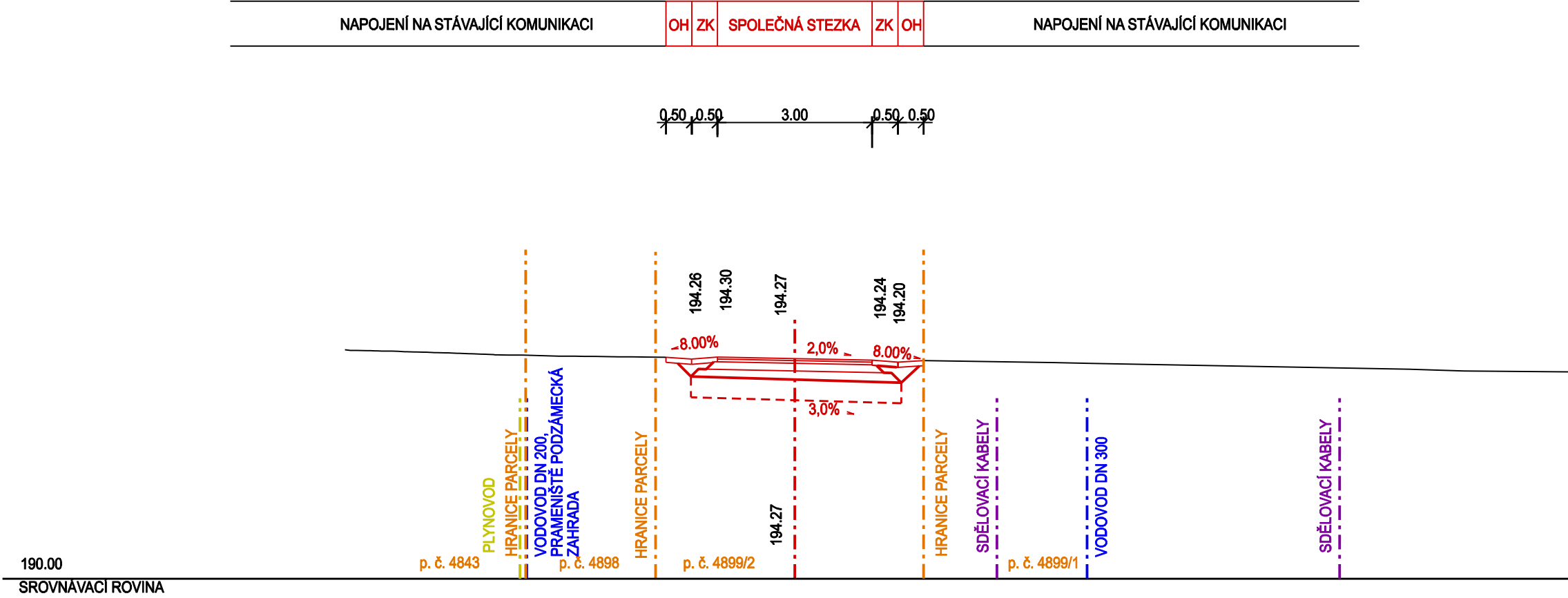
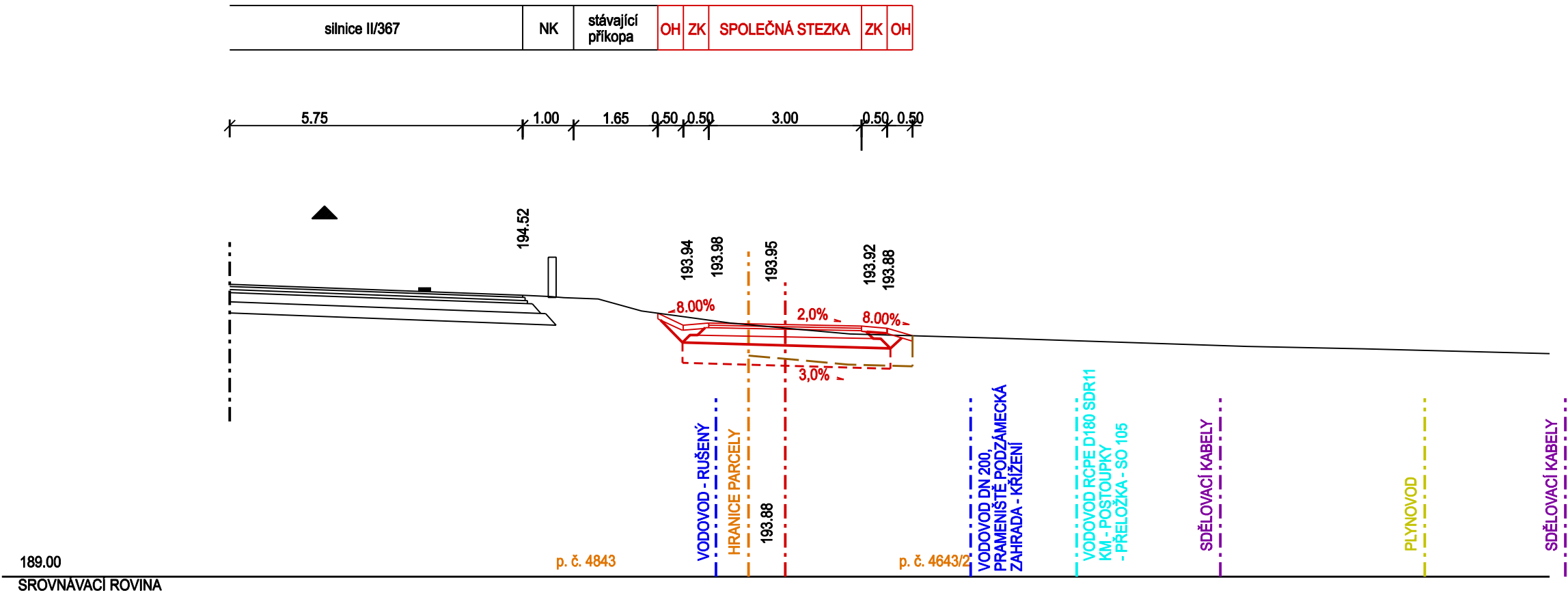


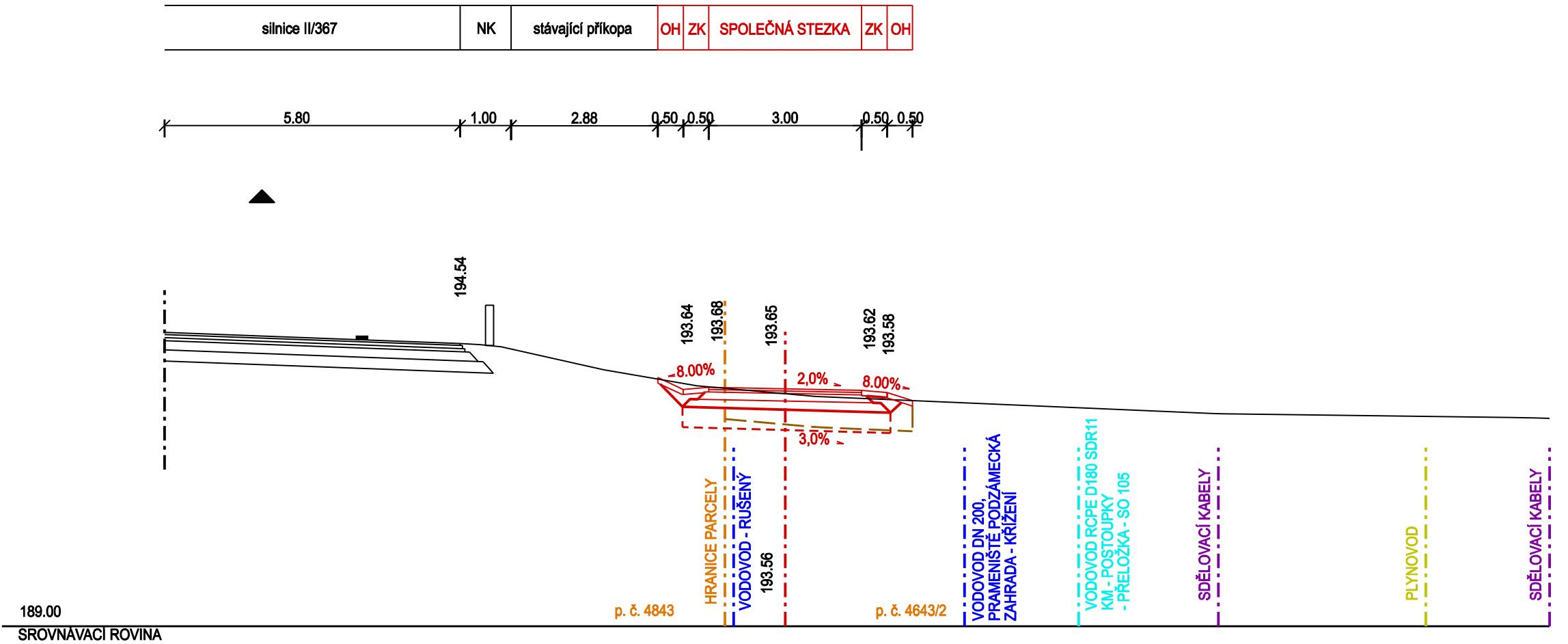
ZODP. PROJEKTANT	VYPRACOVAL	KATASTR	 Ing. Jakub Burý projekty • konzultace • inženýring Tovačovského 2784/24, 767 01 Kroměříž projekce@bury.cz www.bury.cz	
ING. JOSEF ŠICO	ING. PAVEL FRÝDL	KROMĚŘÍŽ, MIŇŮVKY		
INVESTOR: MĚSTO KROMĚŘÍŽ, VELKÉ NÁMĚSTÍ 115/1, 767 01 KROMĚŘÍŽ				
AKCE :	STEZKA PRO PĚŠÍ A CYKLISTICKOU DOPRAVU KROMĚŘÍŽ - MIŇŮVKY		DATUM	03/2024
			STUPEŇ	DPS
OBJEKT :	SO 101 STEZKA - ÚSEK 1, SO 102 STEZKA - ÚSEK 2, SO 103 STEZKA - ÚSEK 3		ZAK. Č.	06-20
			MĚŘÍTKO	1:100
			FORMÁT	22 A3
OBSAH :	CHARAKTERISTICKÉ PŘÍČNÉ ŘEZY		ČÁST:	Č. VÝK.
			D.1	D.107

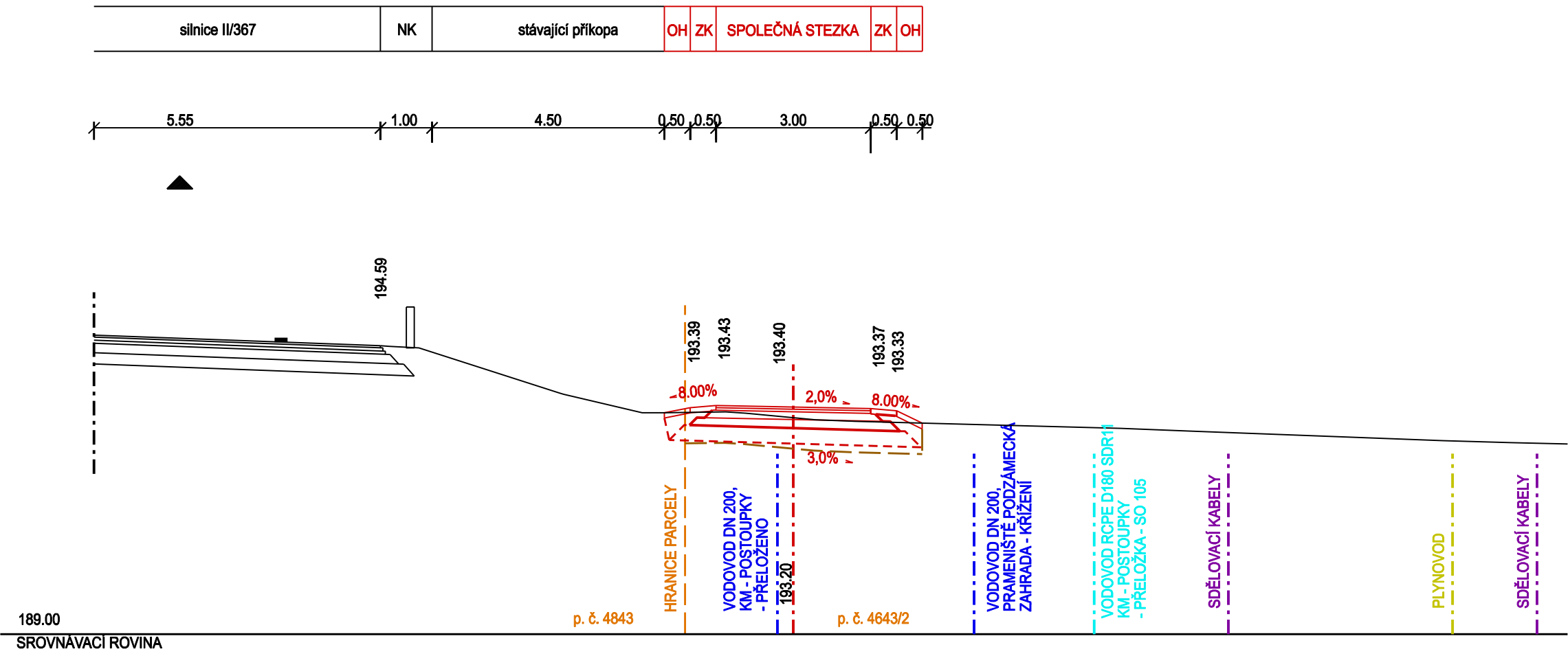
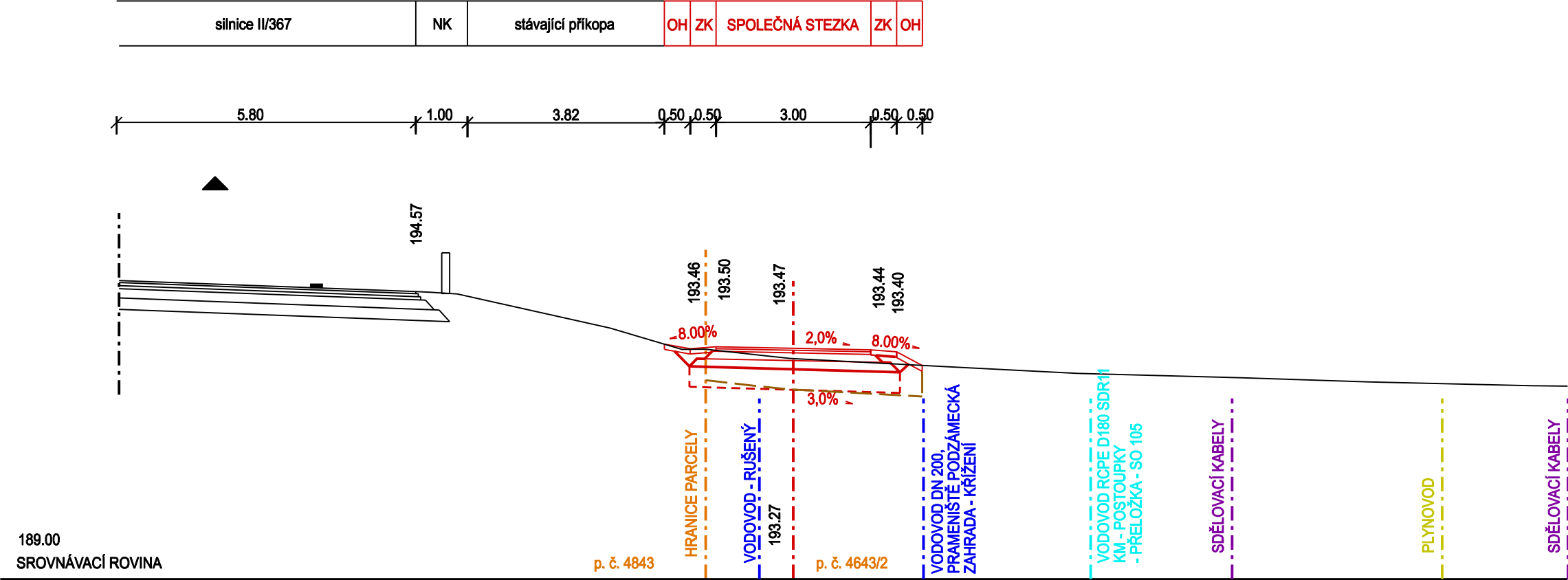



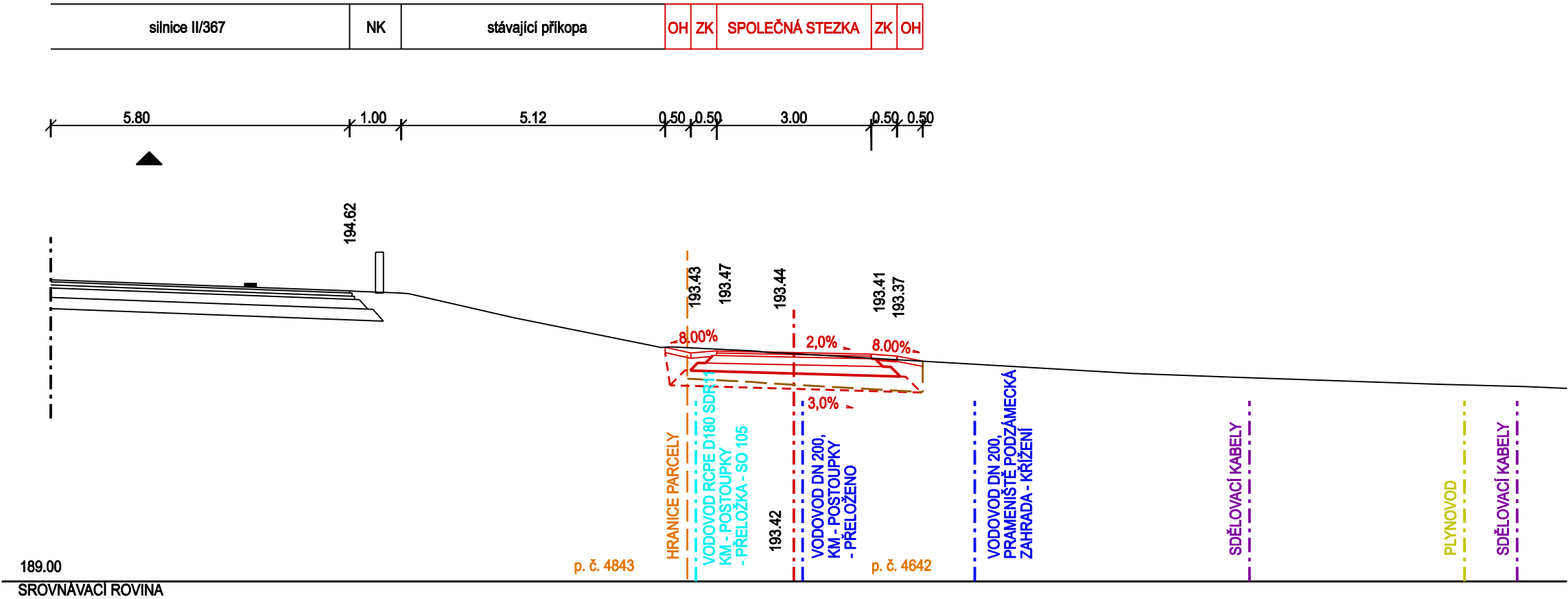
P03 KM 0,040 00



P04 KM 0,060 00







The drawing shows a cross-section of a road with a centerline elevation of 194.68. The existing ground profile is shown in black, and the proposed road profile is in red. The proposed road has a width of 3.00m and a 3.0% cross-slope. The existing ground has a -8.00% slope on the left and a 2.0% slope on the right. The proposed road has an 8.00% slope on the right. The drawing includes a table of elevations and a scale bar.

OH	ZK	SPOLEČNÁ STEZKA	ZK	OH
193.55	193.59	193.56	193.53	193.49

Scale bar: 5.60, 1.00, 5.01, 0.50, 0.50, 3.00, 0.50, 0.50

Key features and labels:

- 189.00**: SROVNÁVACÍ ROVINA (Comparison Level)
- 194.68**: Centerline elevation
- 193.28**: Elevation at the start of the proposed road
- 193.55**, **193.59**, **193.56**, **193.53**, **193.49**: Elevation points along the profile
- 8.00%**, **2.0%**, **8.00%**, **3.0%**: Slopes
- HRANICE PARCELY**: Parcel boundary
- VODOVOD DN 200, KM - POSTOUPKY - PŘELOŽENO**: 200mm sewer line, KM - POSTOUPKY - RELOCATED
- VODOVOD DN 200, PRAMENIŠTĚ PODZÁMEČKA ZAHRADA - KŘÍŽENÍ**: 200mm sewer line, SPRING SITE UNDER THE GARDEN - CROSSING
- SDĚLOVACÍ KABELY**: SIGNALING CABLES
- PLYNOVOD**: GAS PIPE
- VODOVOD RČPE D180 SDR11 KM - POSTOUPKY - PŘELOŽKA - SO 105**: 180mm reinforced concrete pipe, KM - POSTOUPKY - RELOCATED - SO 105

silnice II/367	NK	stávající příkopa	OH	ZK	SPOLEČNÁ STEZKA	ZK	OH
----------------	----	-------------------	----	----	-----------------	----	----

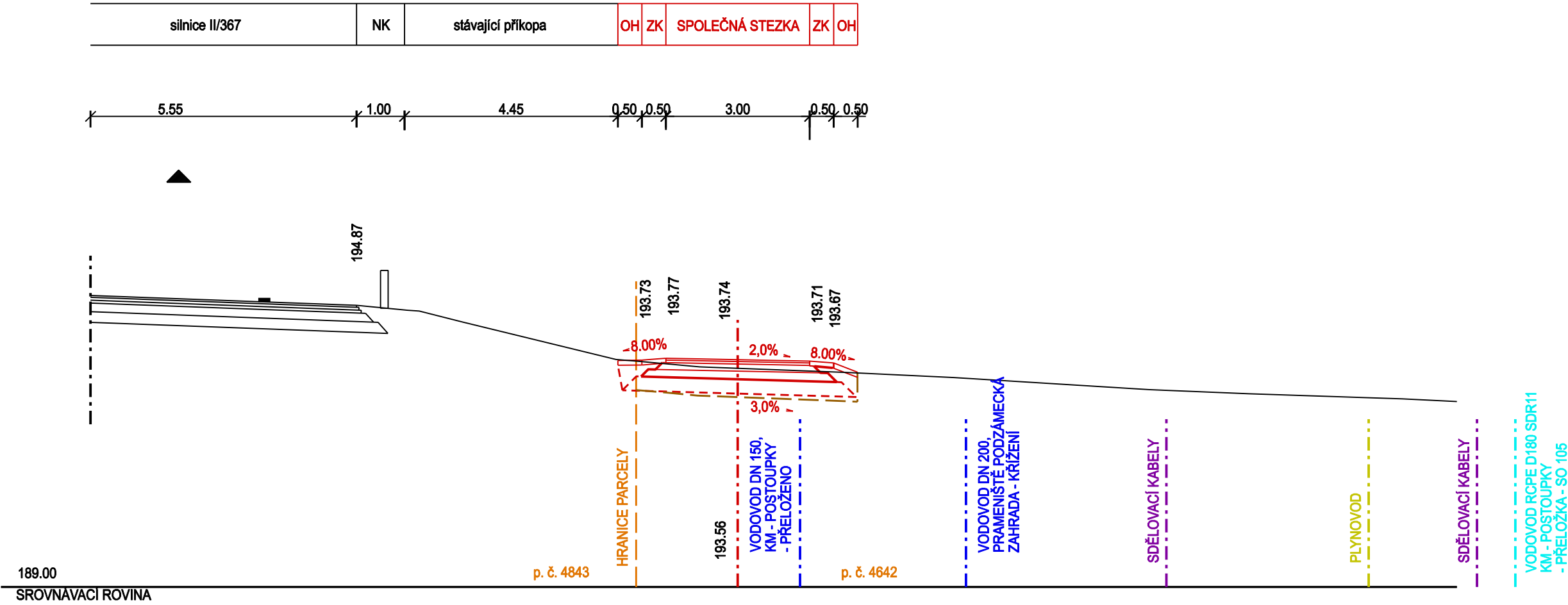
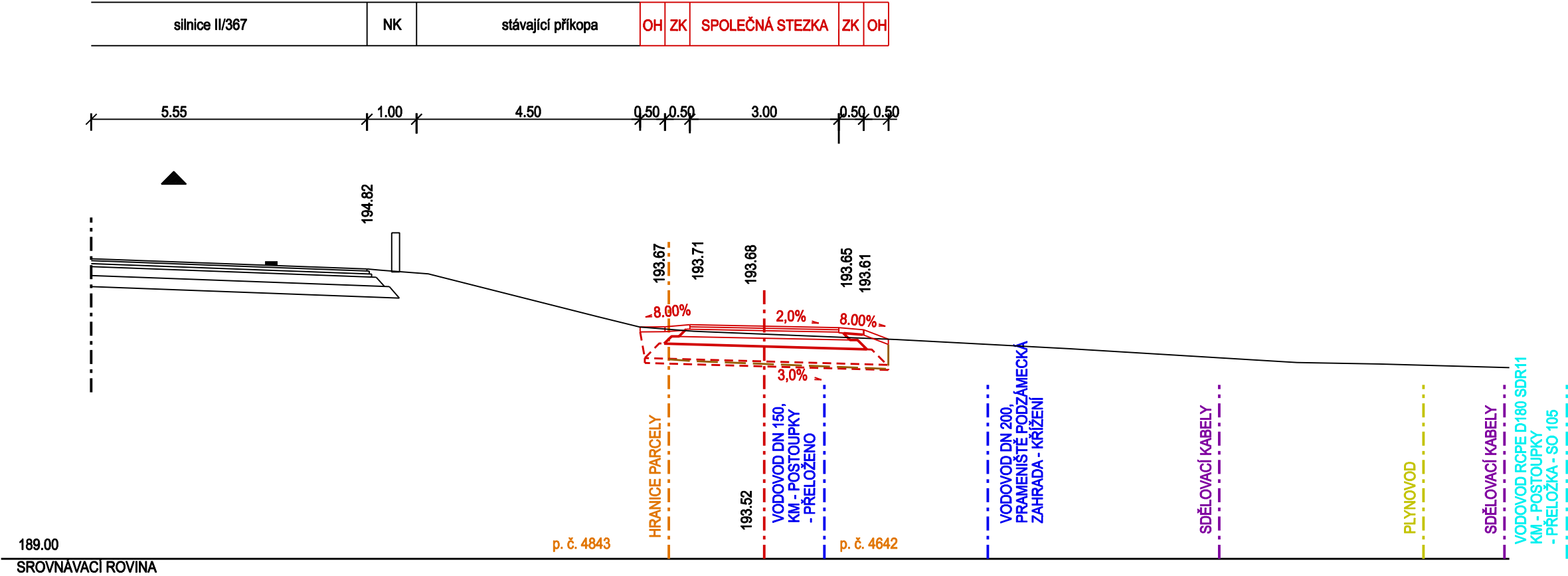
Dimensions: 5.60, 1.00, 4.76, 0.50, 0.50, 3.00, 0.50, 0.50

Elevations: 194.74, 193.61, 193.65, 193.62, 193.59, 193.55, 193.40

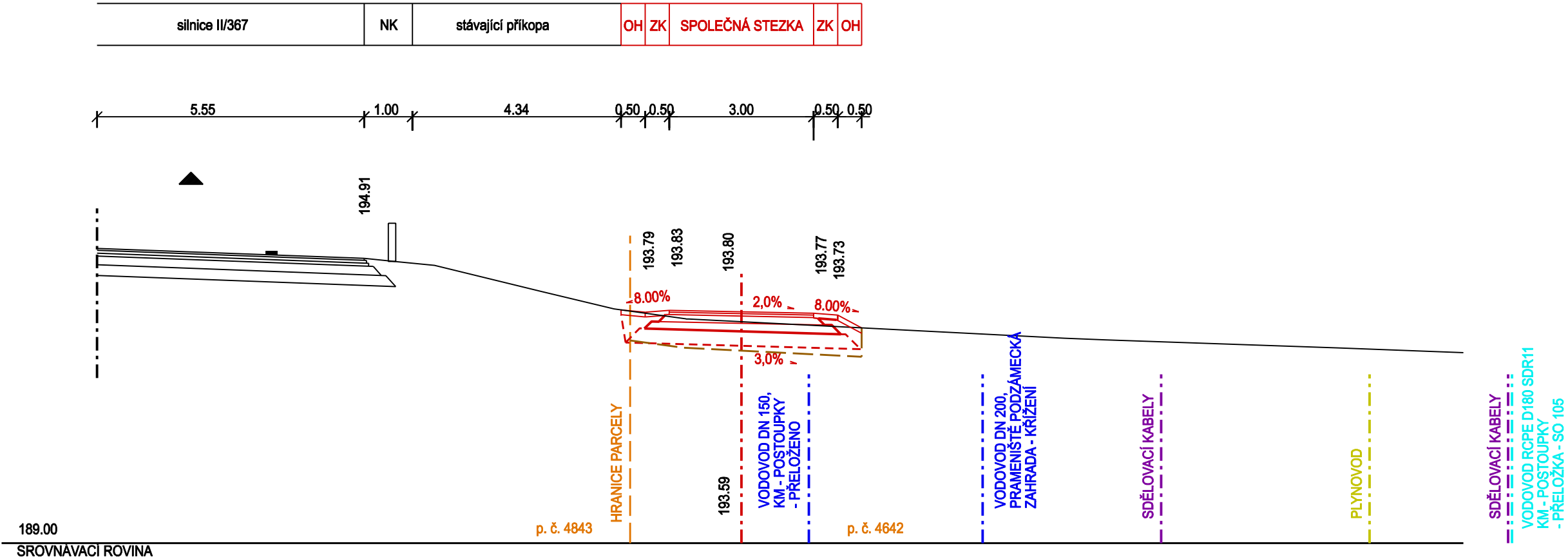
Gradients: -8.00%, 2.0%, 8.00%, 3.0%

Labels: HRANICE PARCELY, VODOVOD DN 200, KM - POSTOUPKY PŘELOŽENO, VODOVOD DN 200, PRAMENÍŠTĚ PODZÁMECKÁ ZAHRADA - KŘÍŽENÍ, SDĚLOVACÍ KABELY, PLYNOVOD, SDĚLOVACÍ KABELY, VODOVOD RCPE D180 SDR11 KM - POSTOUPKY - PŘELOŽKA - SO 105

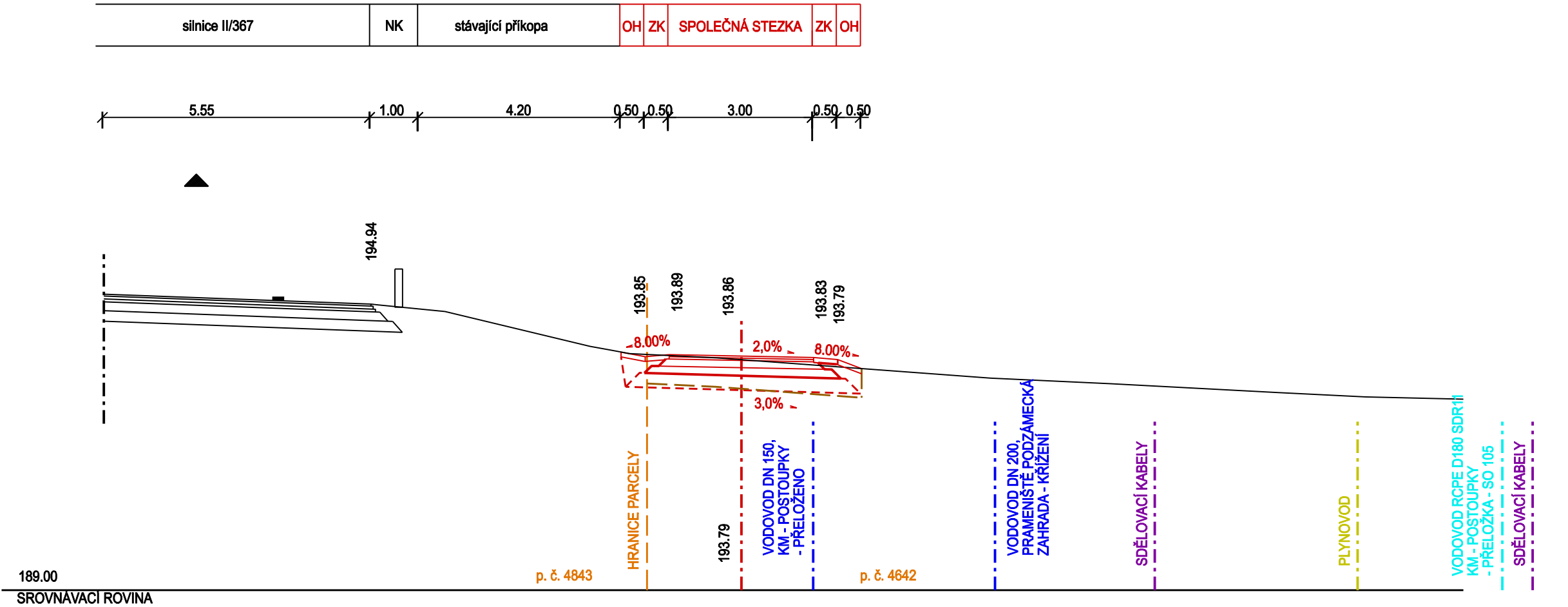
Other: 189.00, SROVNÁVACÍ ROVINA, p. č. 4843, p. č. 4842



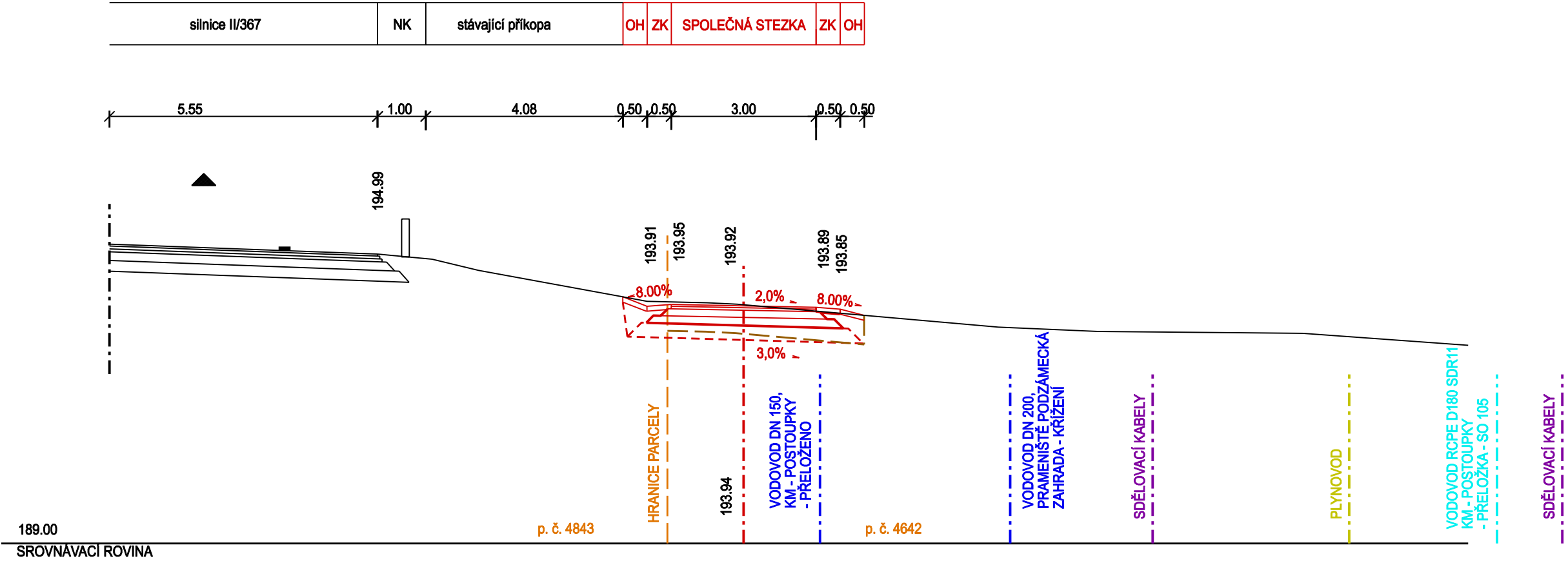
P13 KM 0,240 00



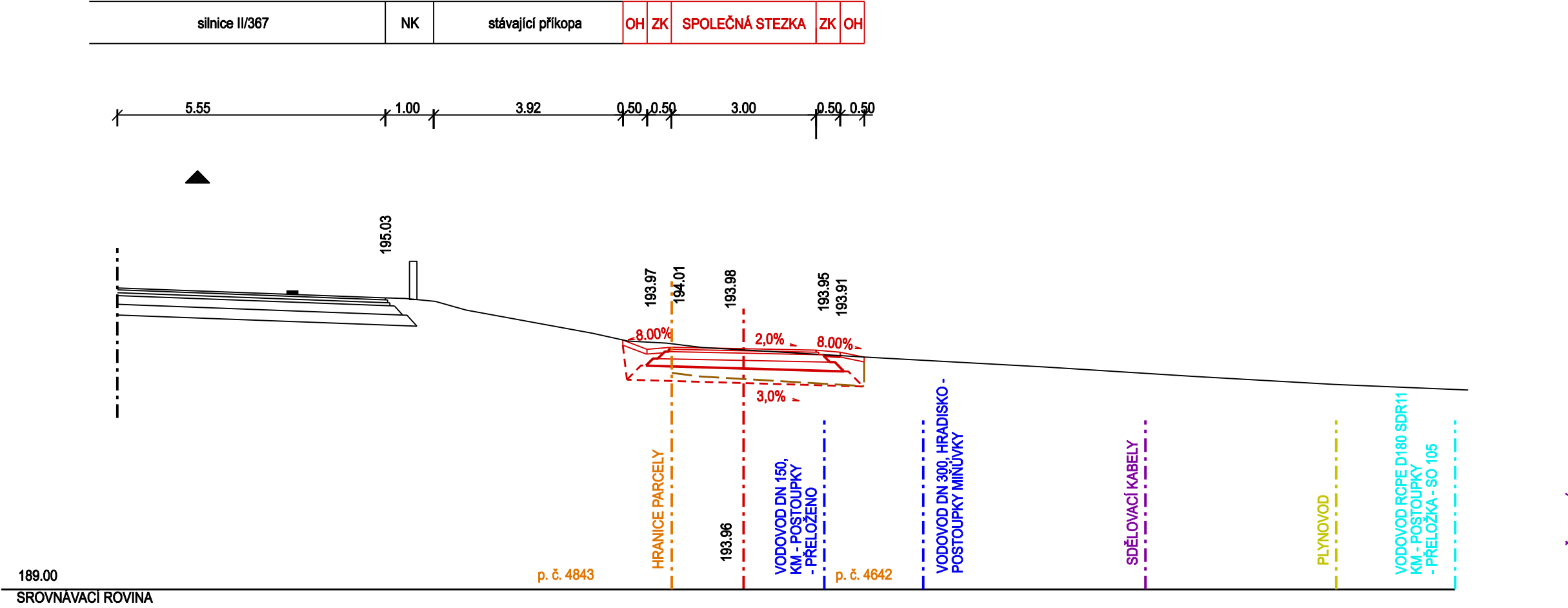
P14 KM 0,260 00



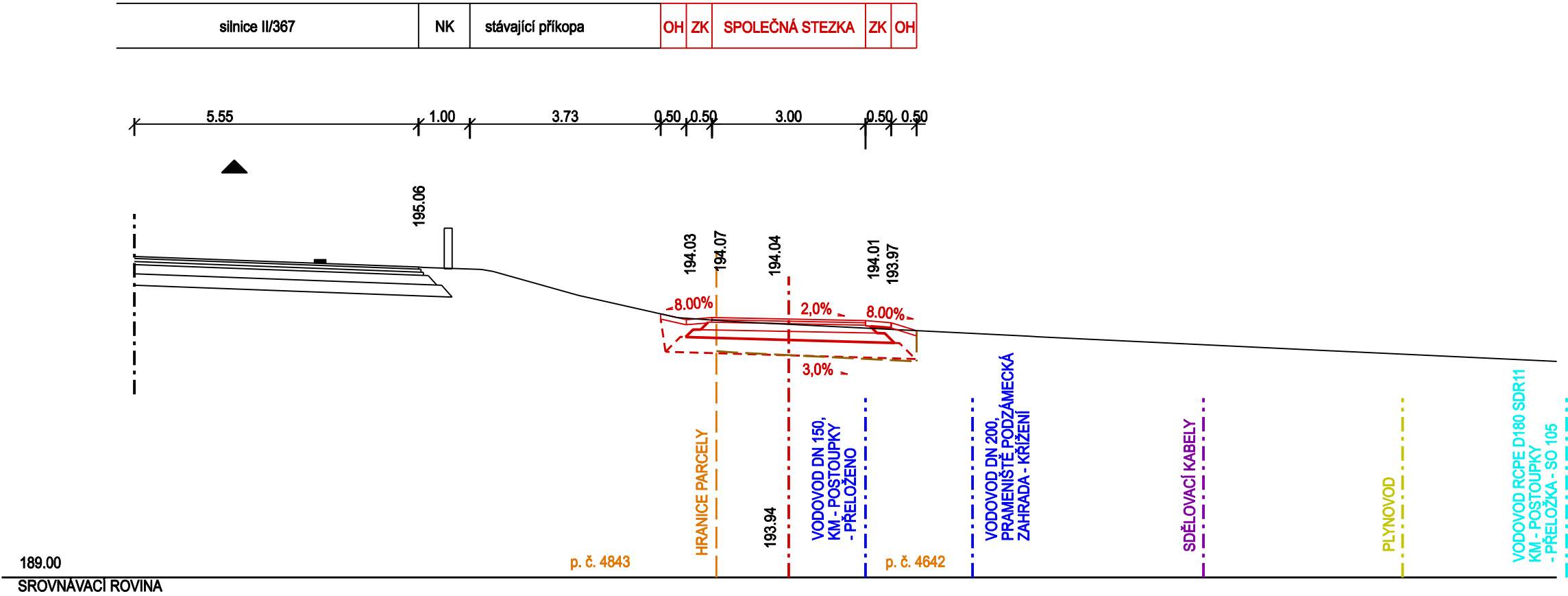
P15 KM 0,280 00



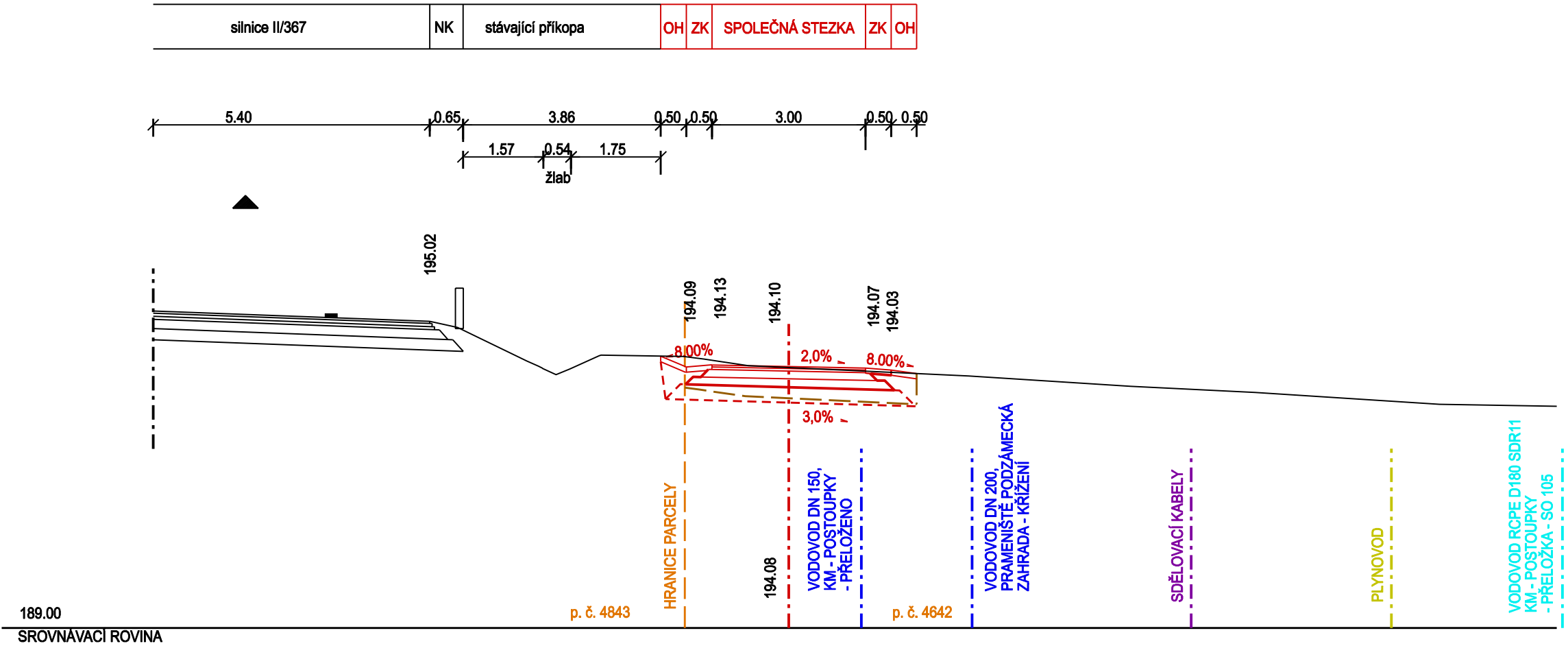
P16 KM 0,300 00



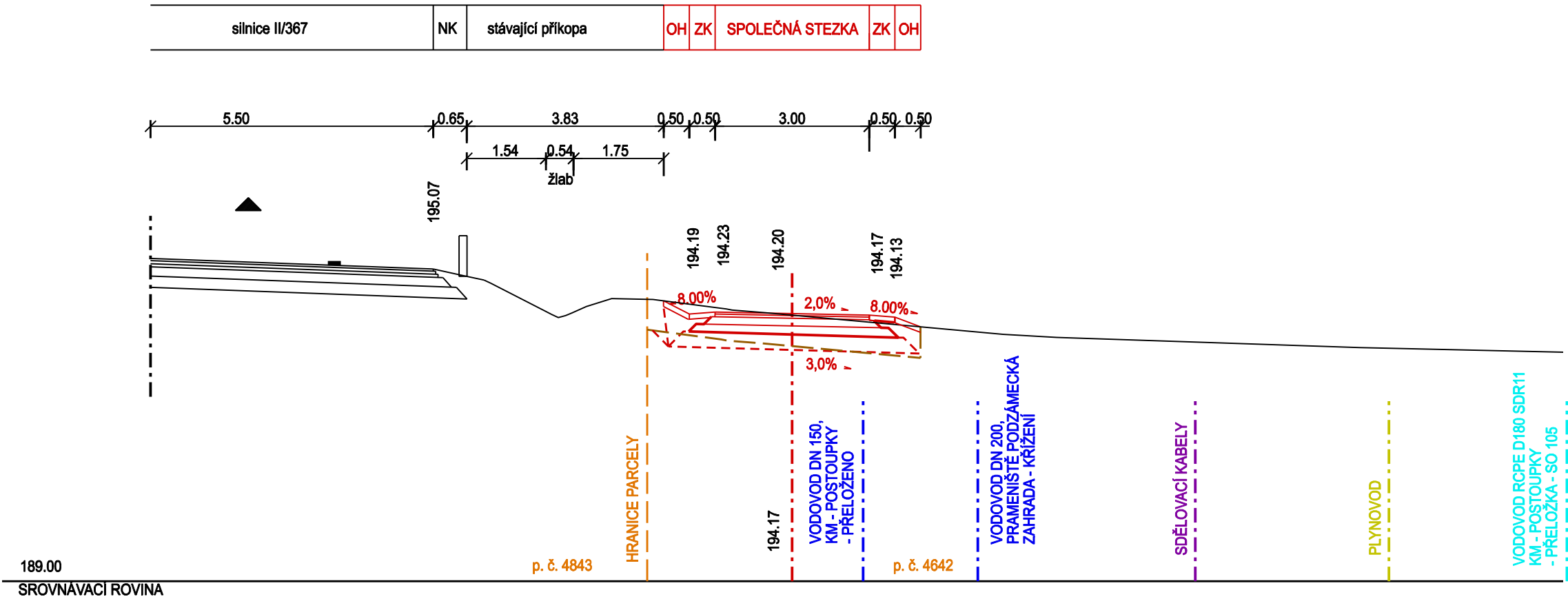
P17 KM 0,320 00



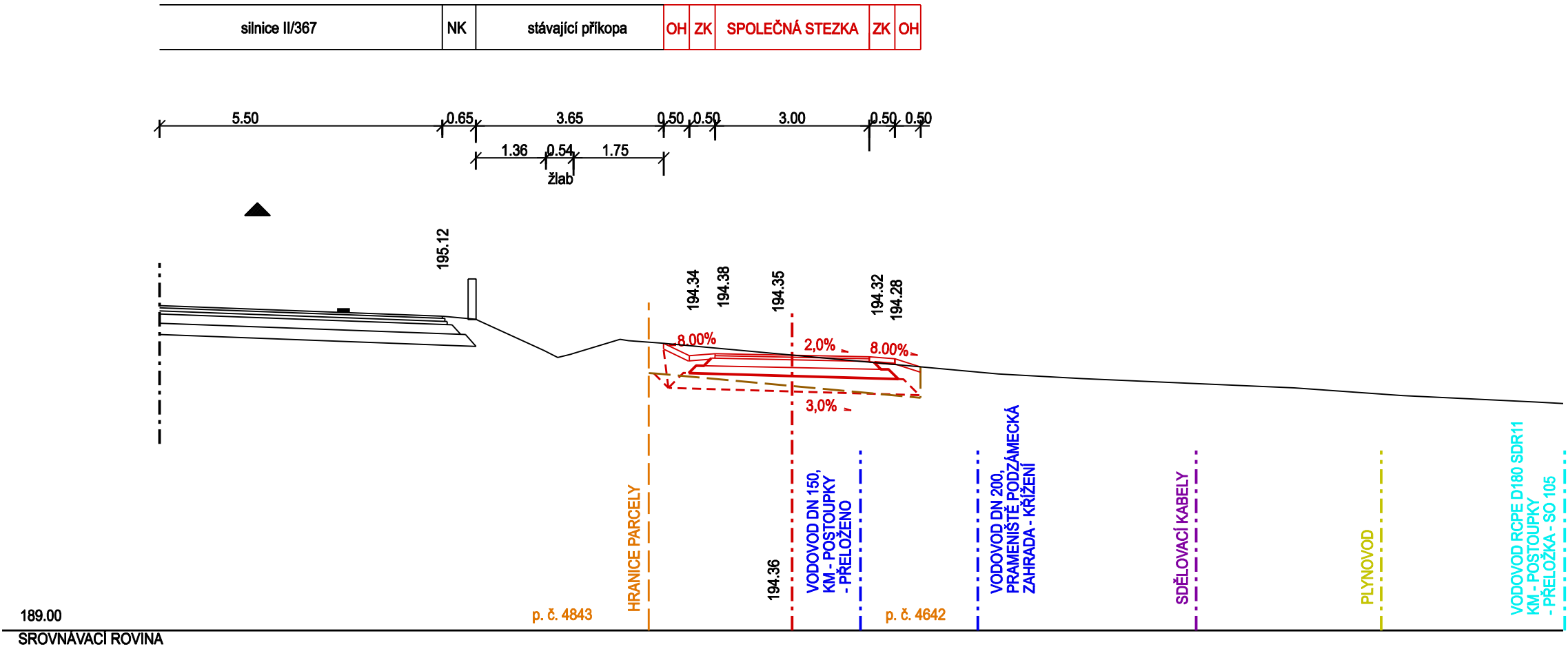
P18 KM 0,340 00



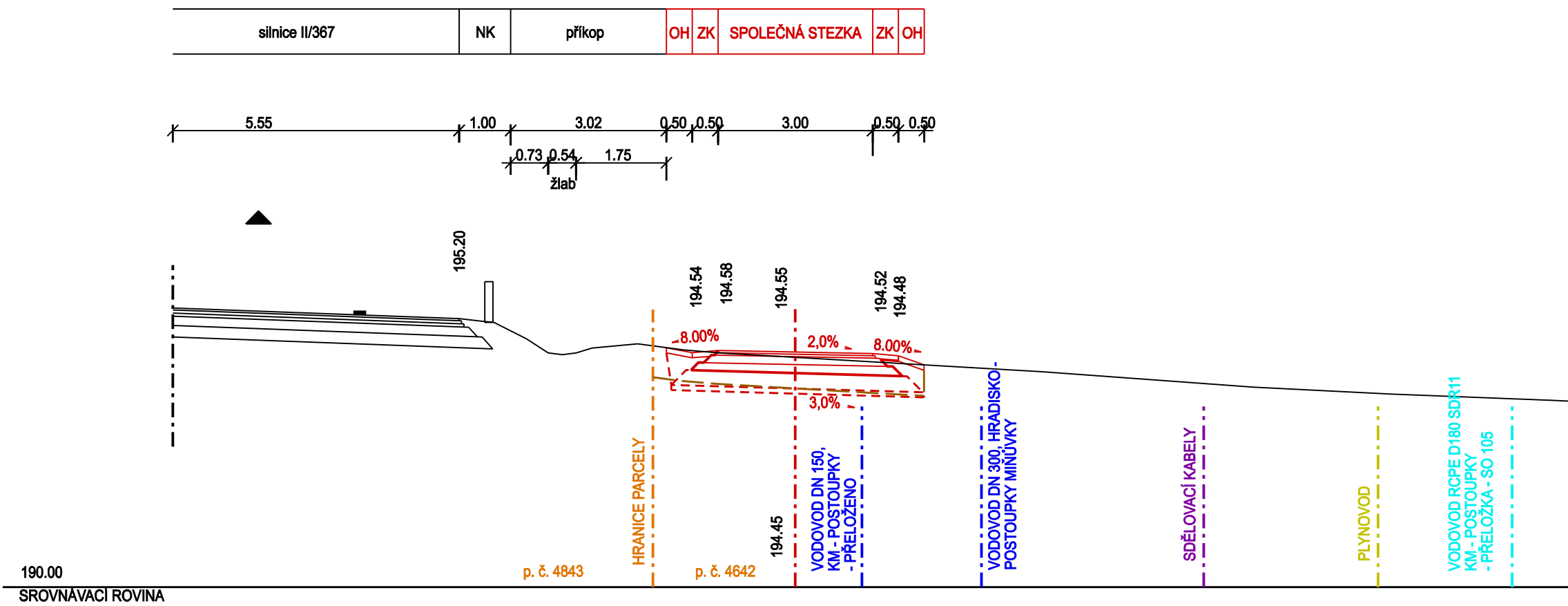
P19 KM 0,360 00



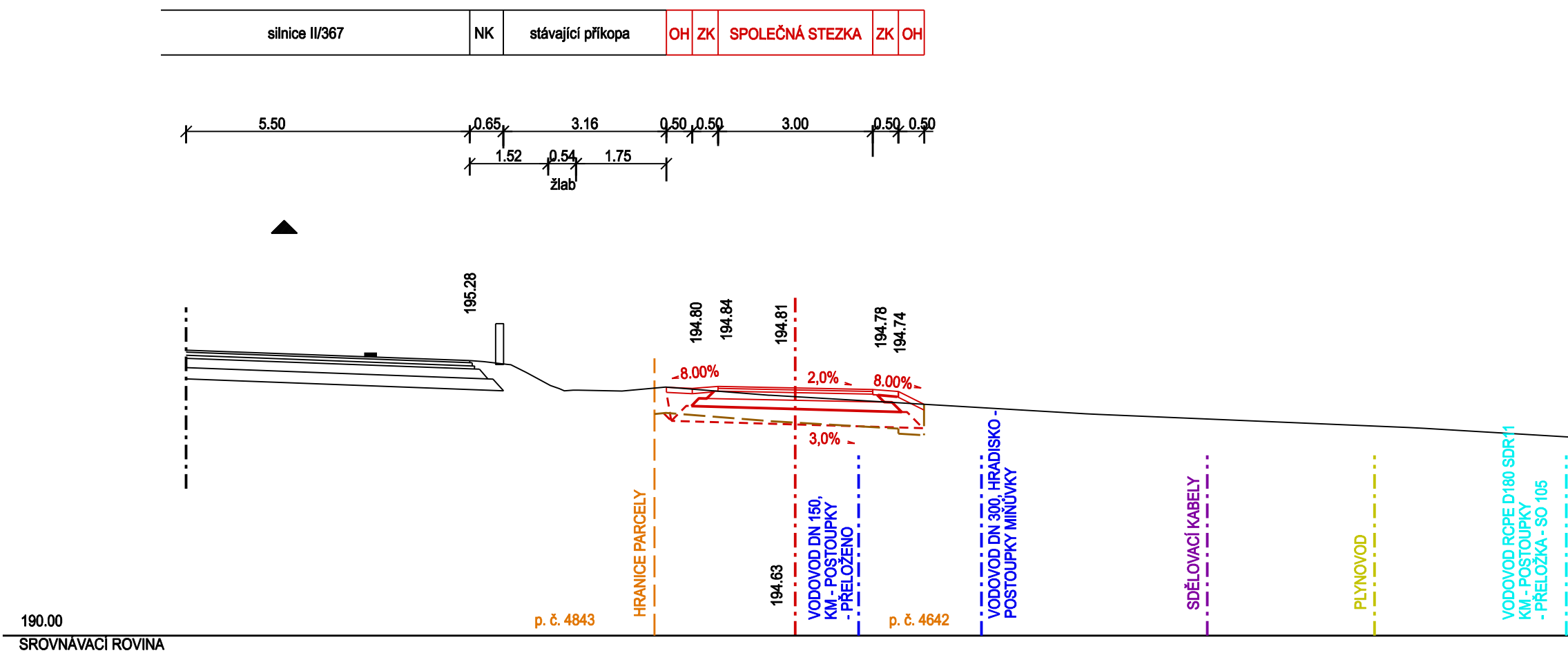
P20 KM 0,380 00



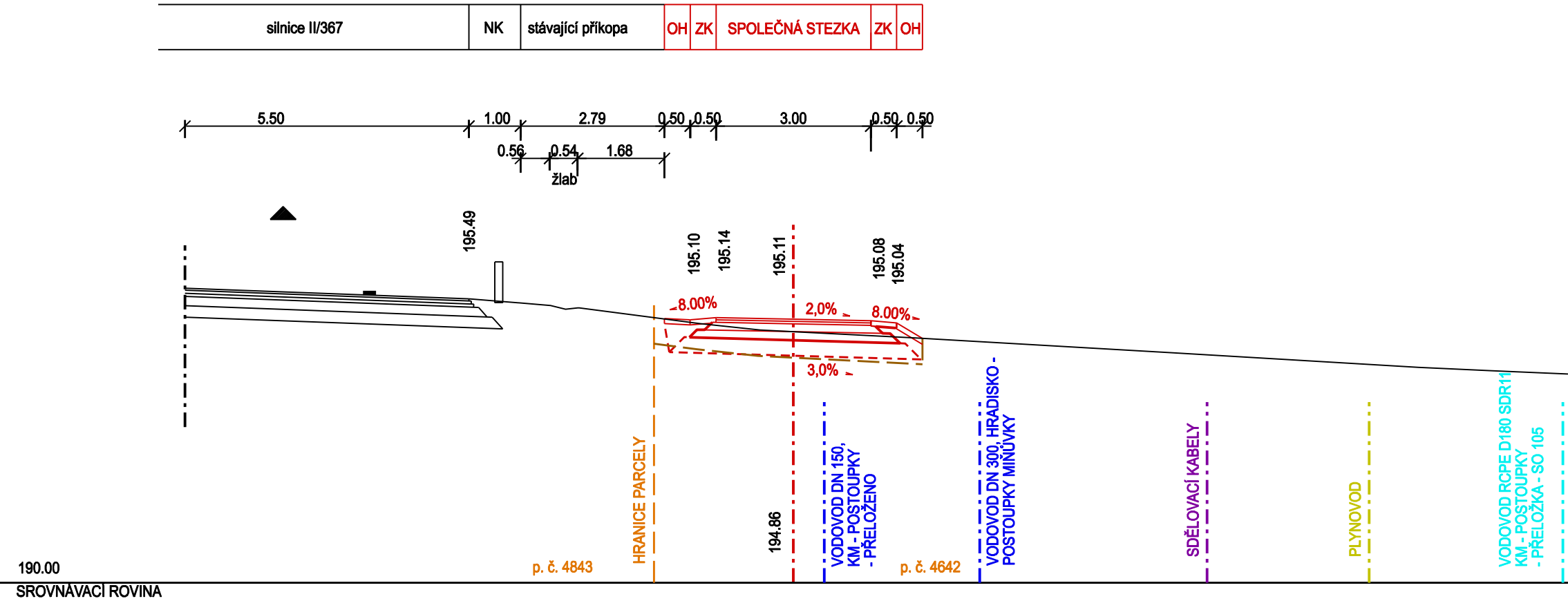
P21 KM 0,400 00



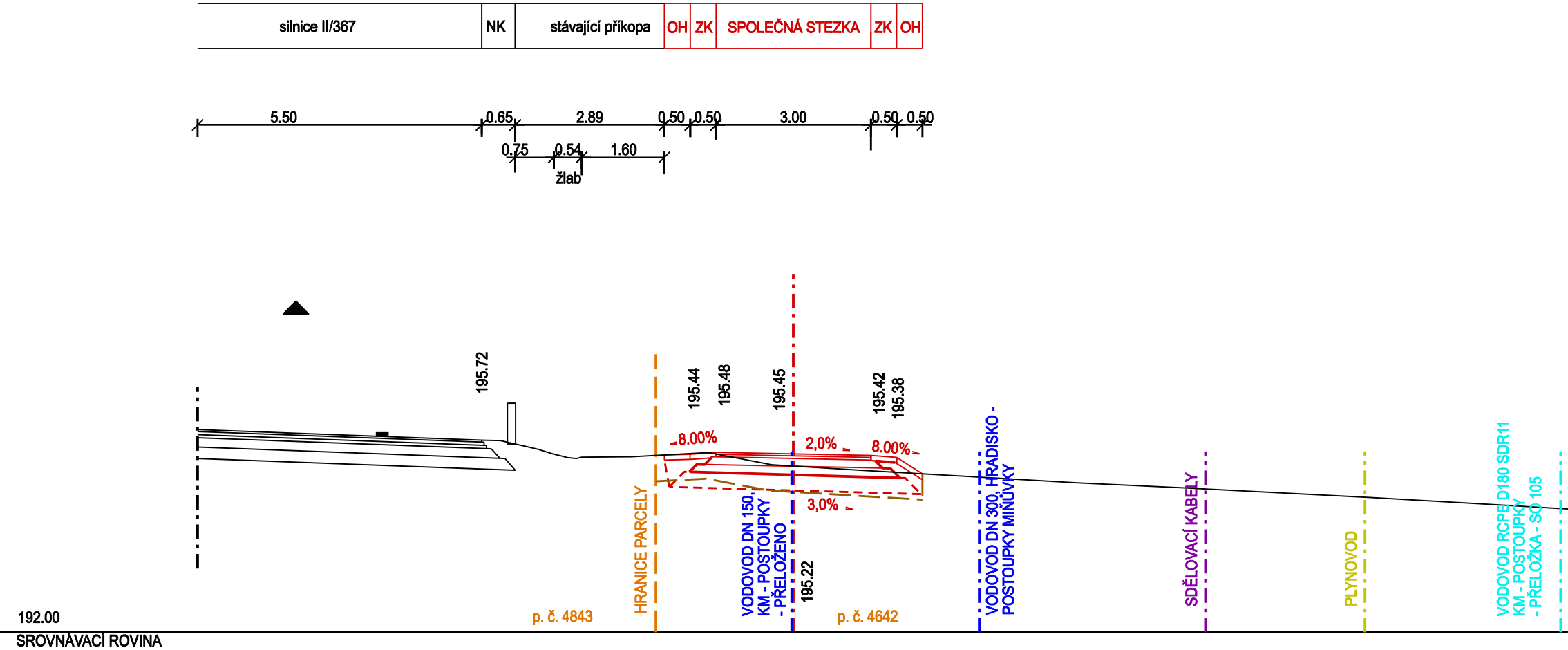
P22 KM 0,420 00

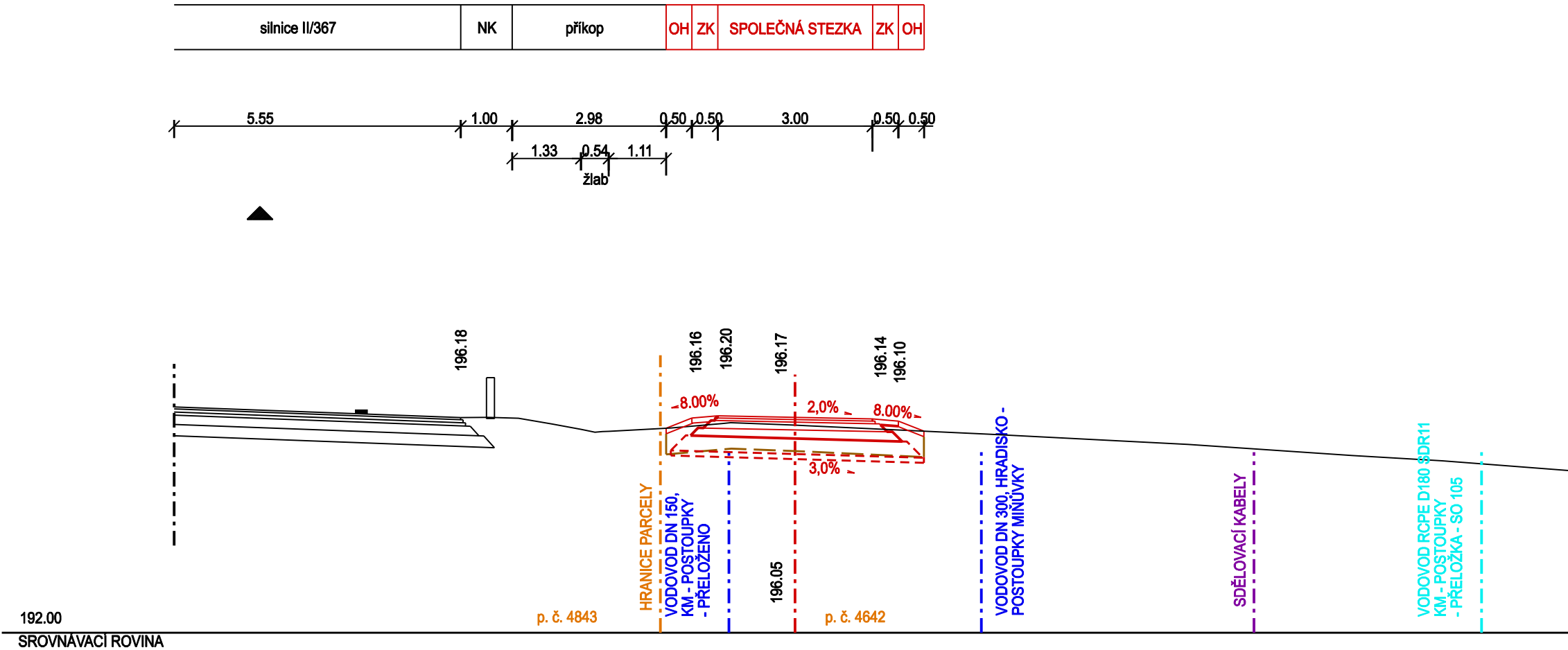
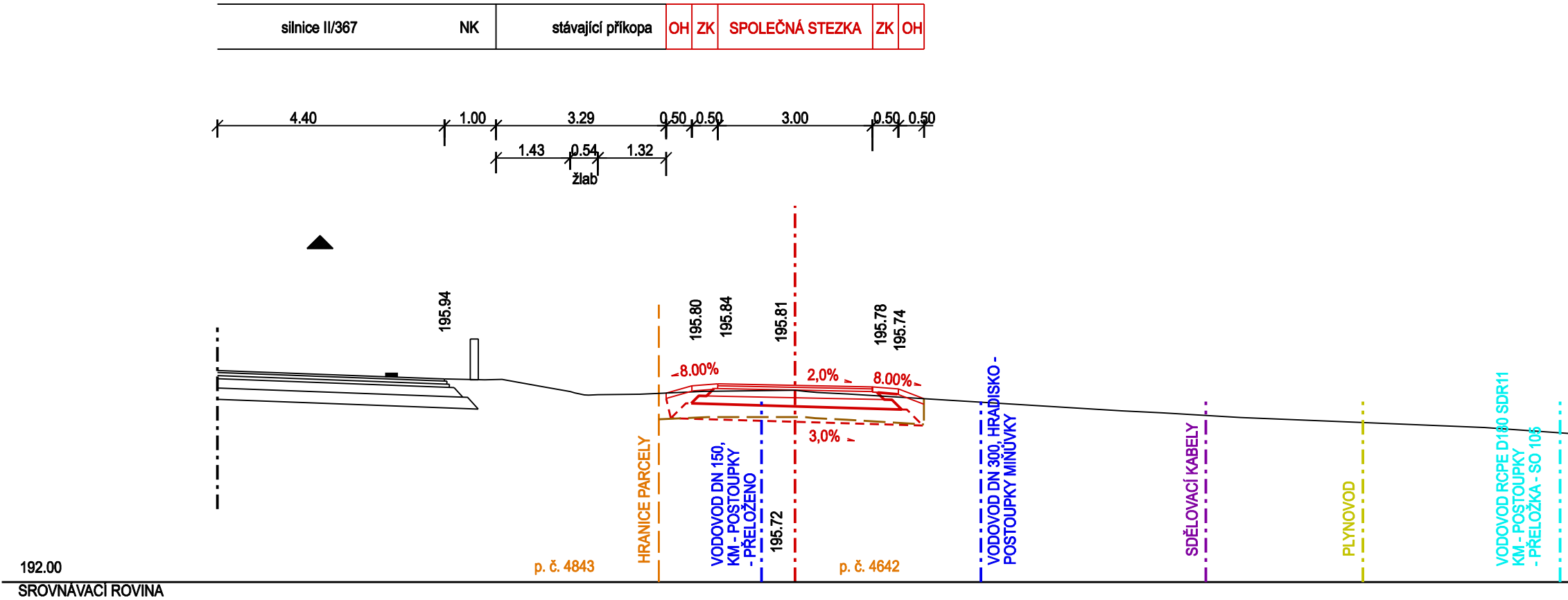


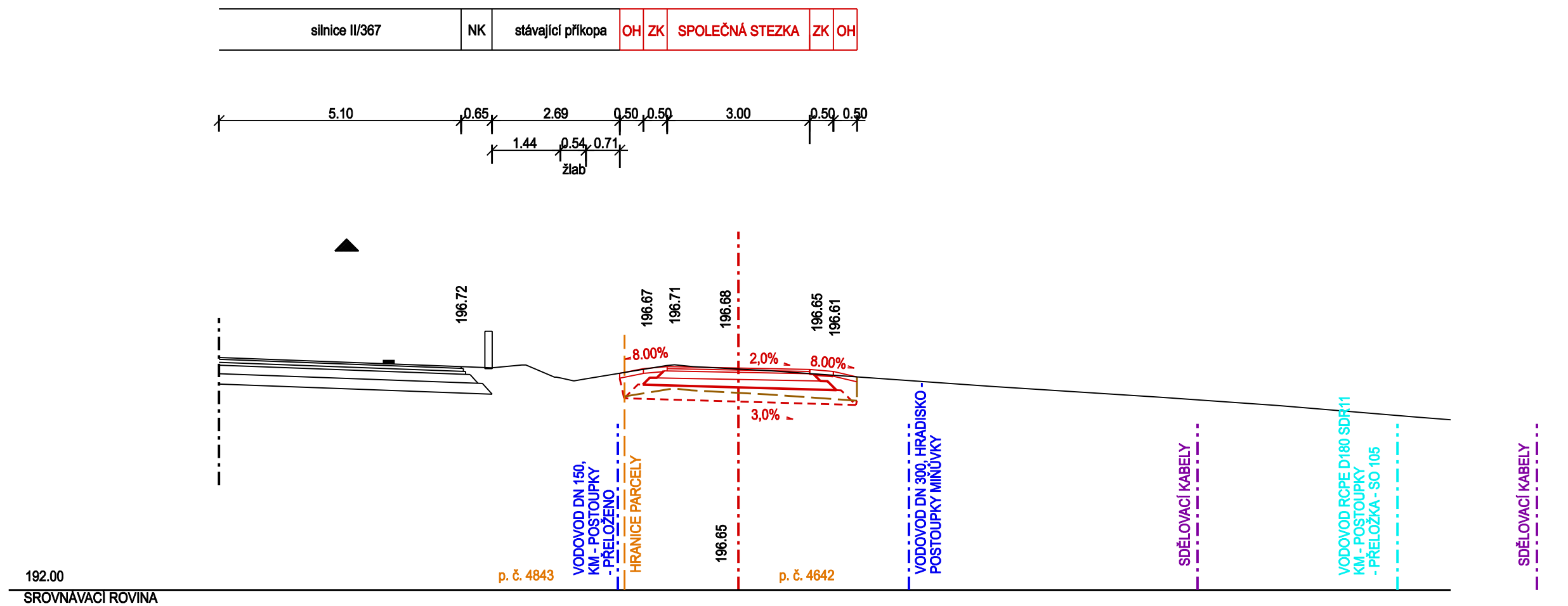
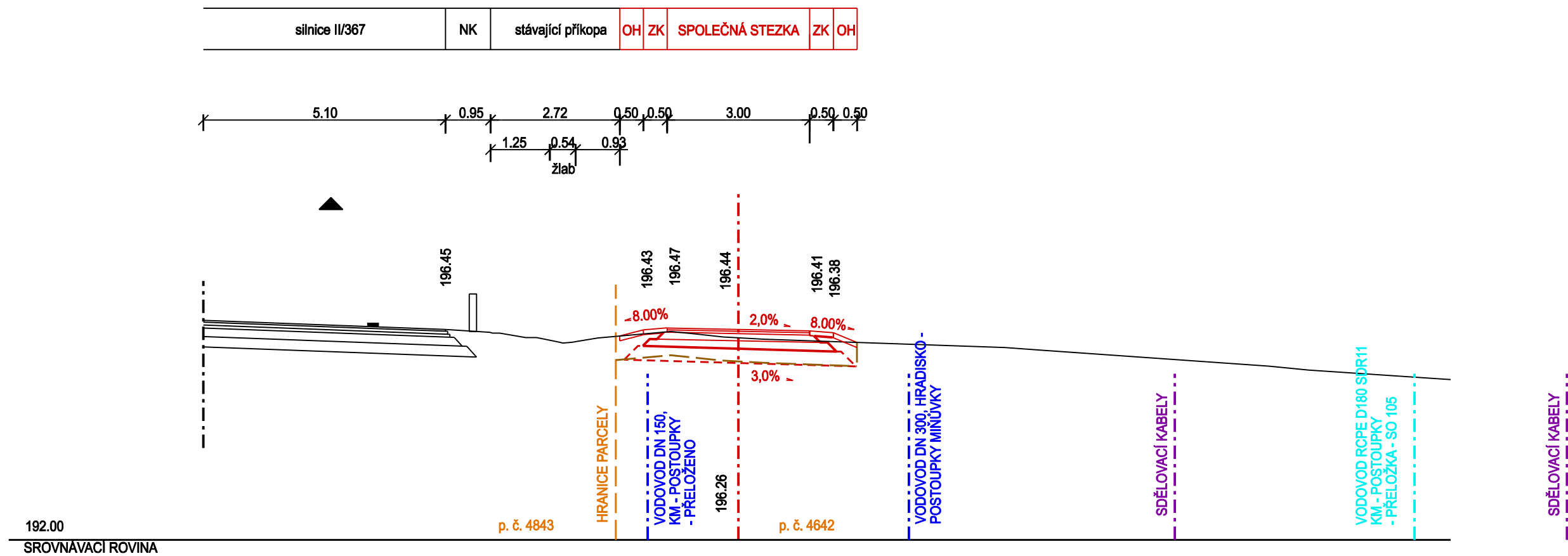
P23 KM 0,440 00



P24 KM 0,460 00



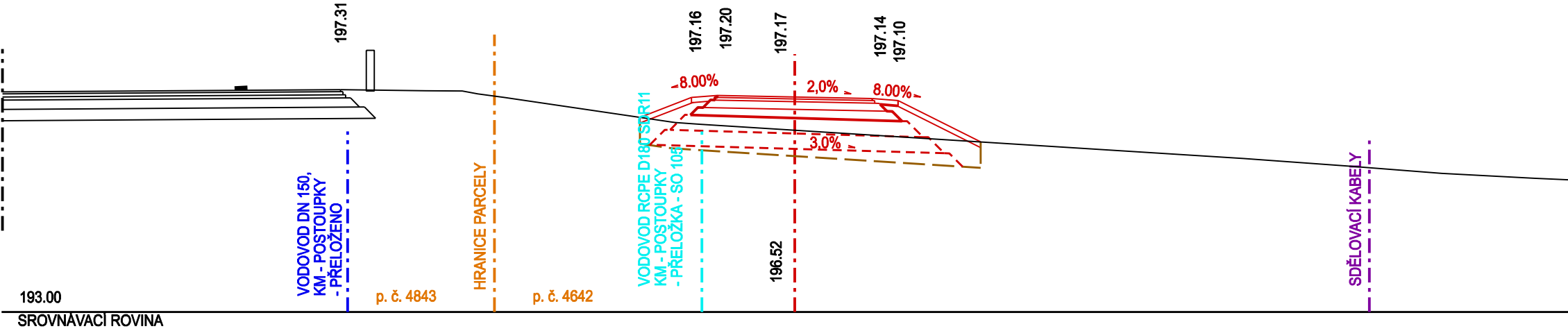





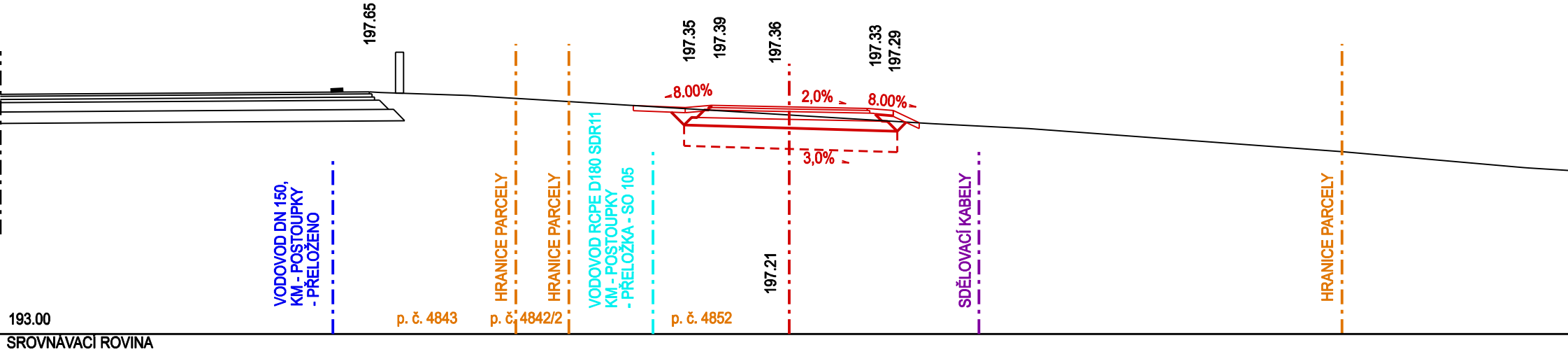

silnice II/367	NK	stávající příkopa	OH	ZK	SPOLEČNÁ STEZKA	ZK	OH
----------------	----	-------------------	----	----	-----------------	----	----



silnice II/367	NK	stávající příkopa	OH	ZK	SPOLEČNÁ STEZKA	ZK	OH
----------------	----	-------------------	----	----	-----------------	----	----

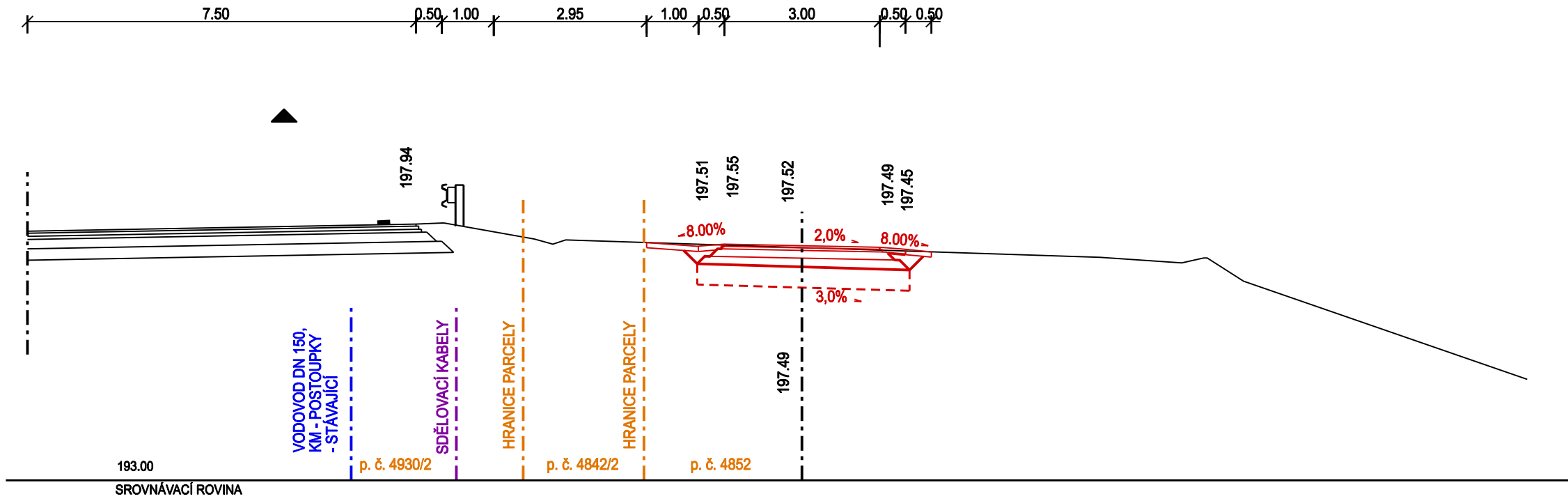


silnice II/367	NK	stávající příkopa	OH	ZK	SPOLEČNÁ STEZKA	ZK	OH
----------------	----	-------------------	----	----	-----------------	----	----



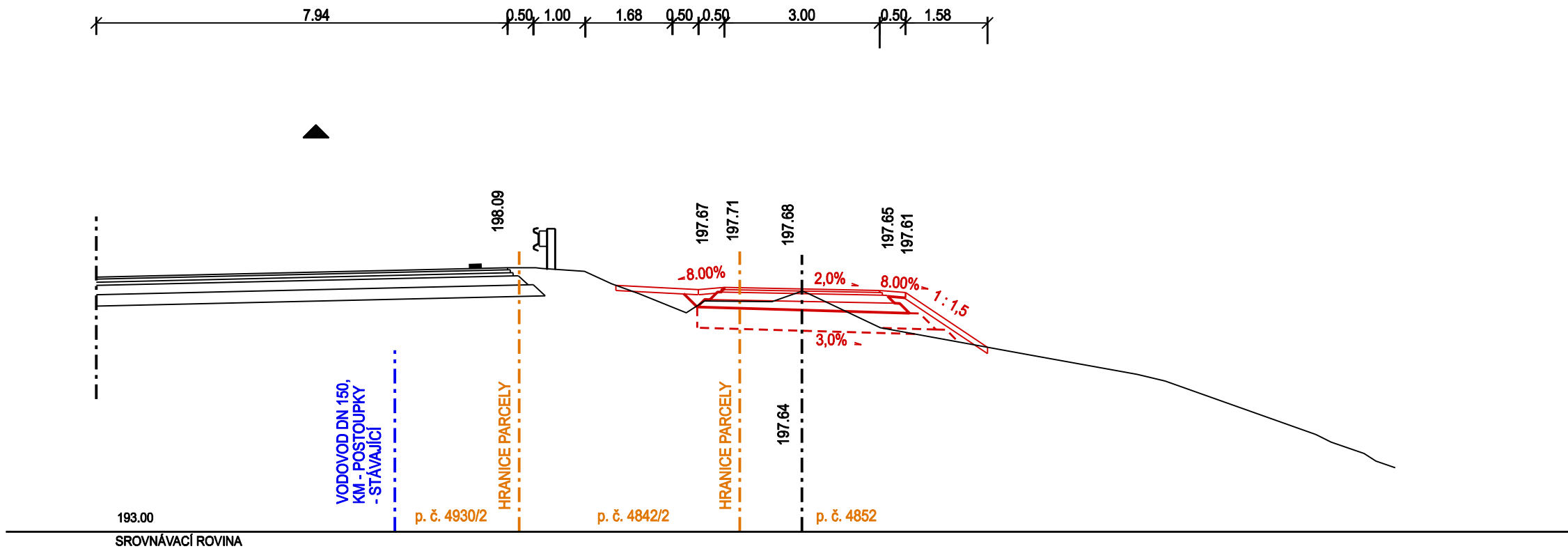
P33 KM 0,640 00

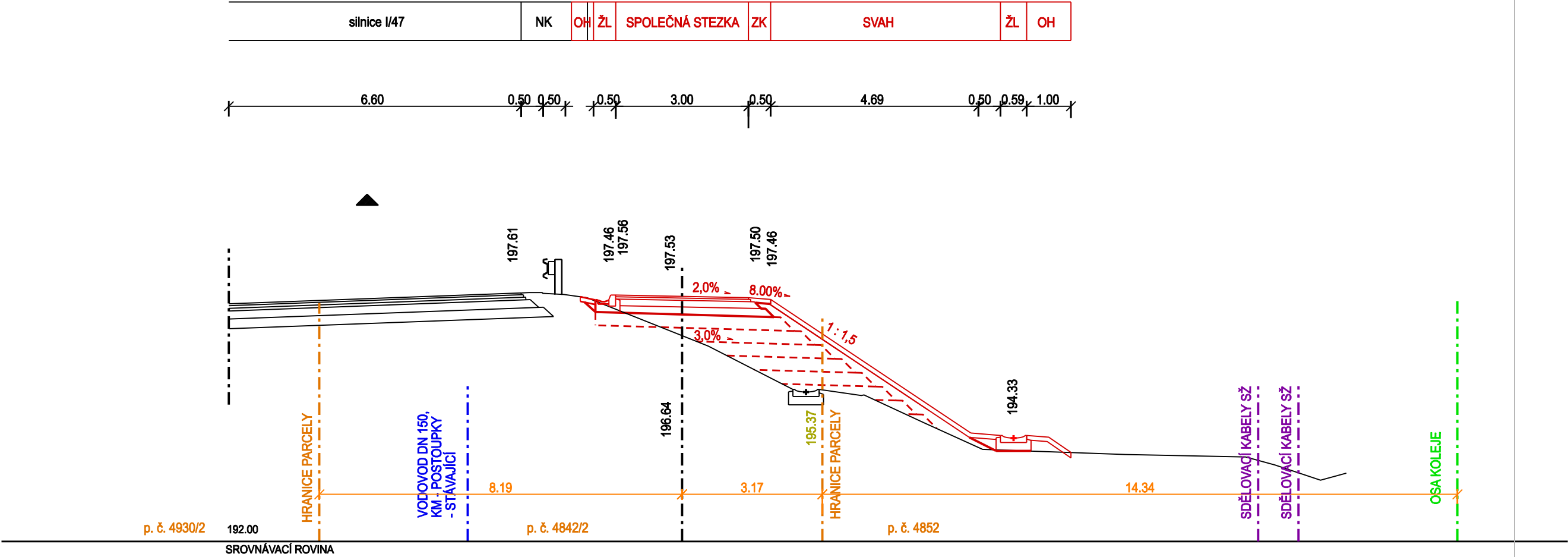
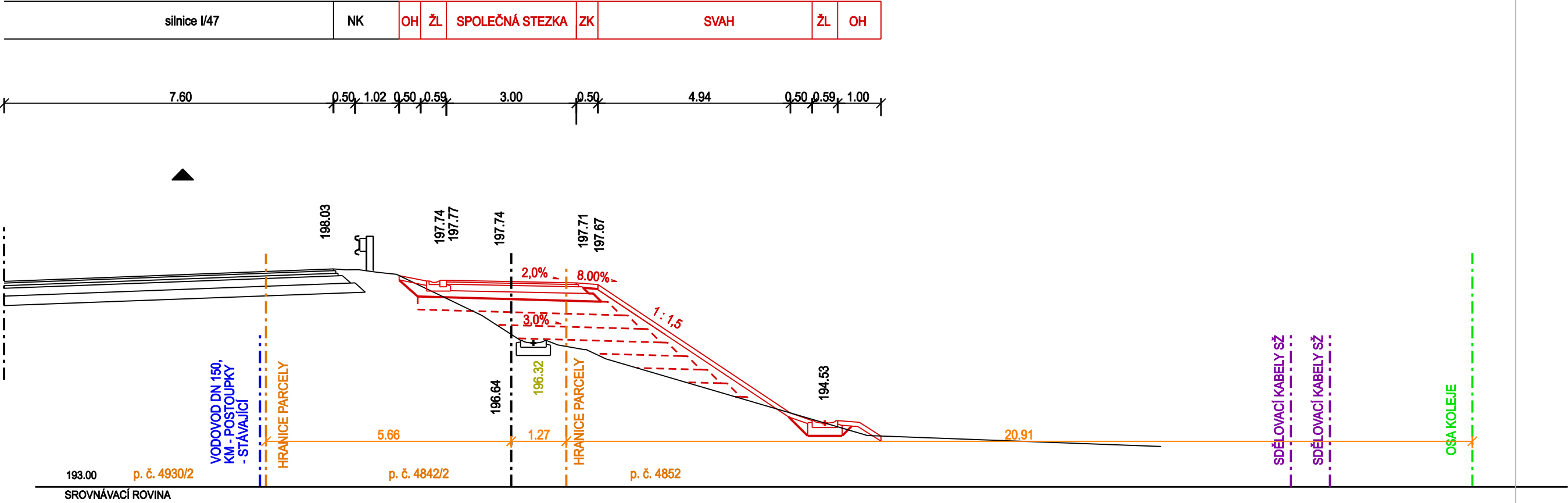
silnice I/47	NK	stávající příkopa	OH	ZK	SPOLEČNÁ STEZKA	ZK	OH
--------------	----	-------------------	----	----	-----------------	----	----

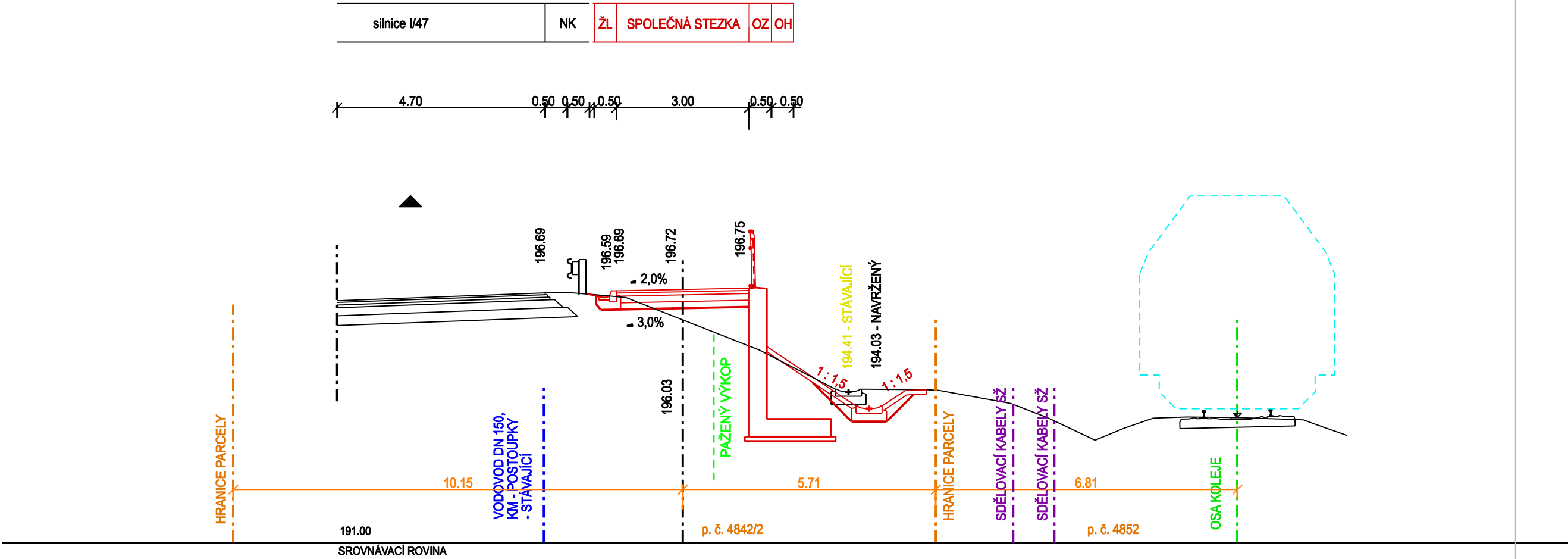
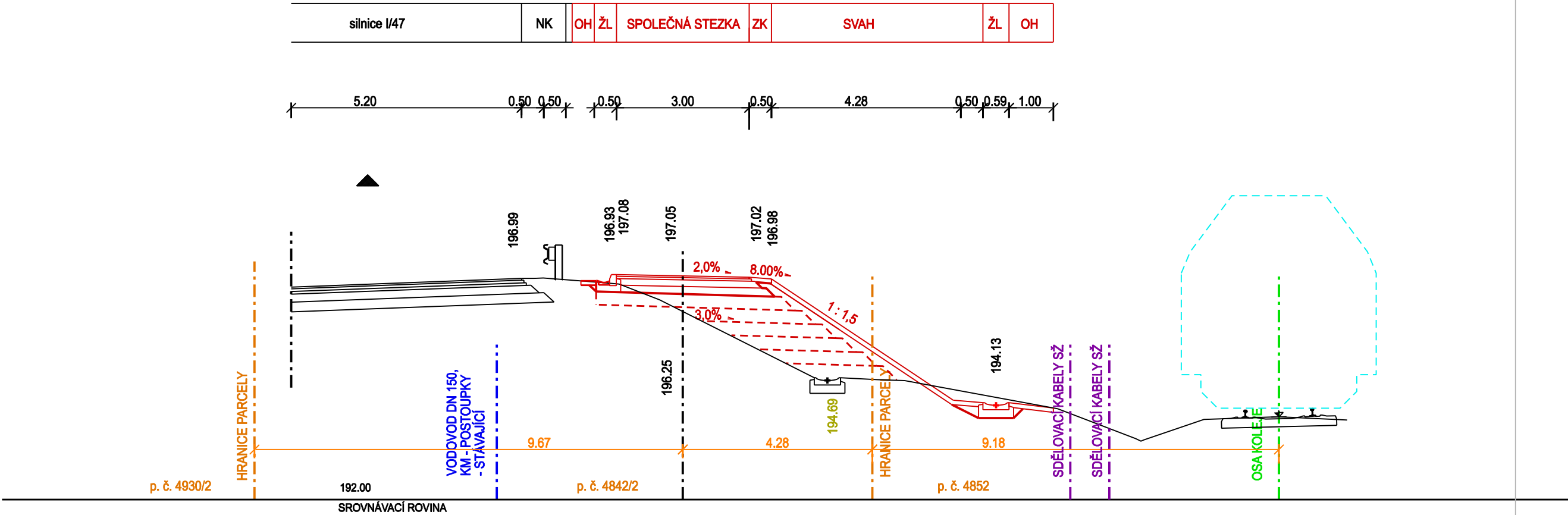


P34 KM 0,660 00

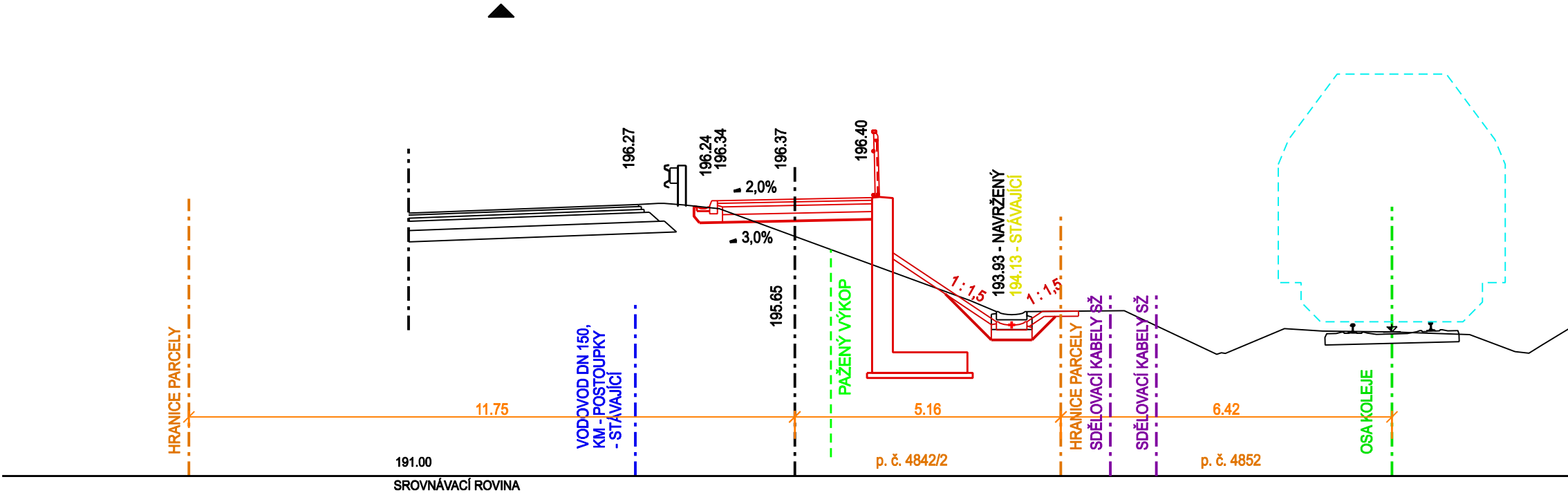
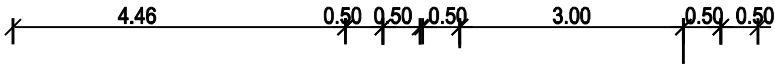
silnice I/47	NK	přikop	OH	ZK	SPOLEČNÁ STEZKA	ZK	svah
--------------	----	--------	----	----	-----------------	----	------





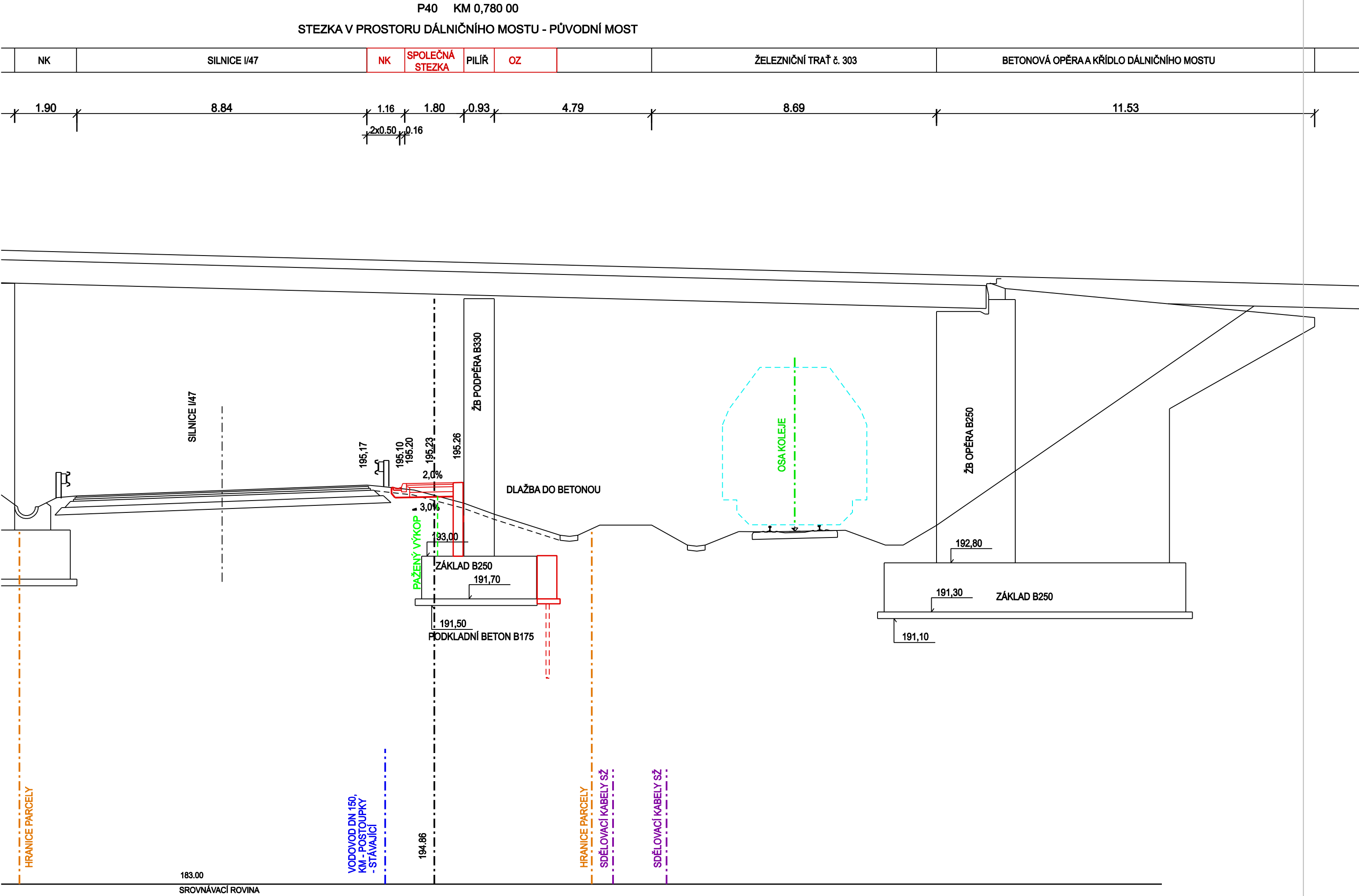


silnice I/47	NK	ŽL	SPOLEČNÁ STEZKA	OZ	OH
--------------	----	----	-----------------	----	----

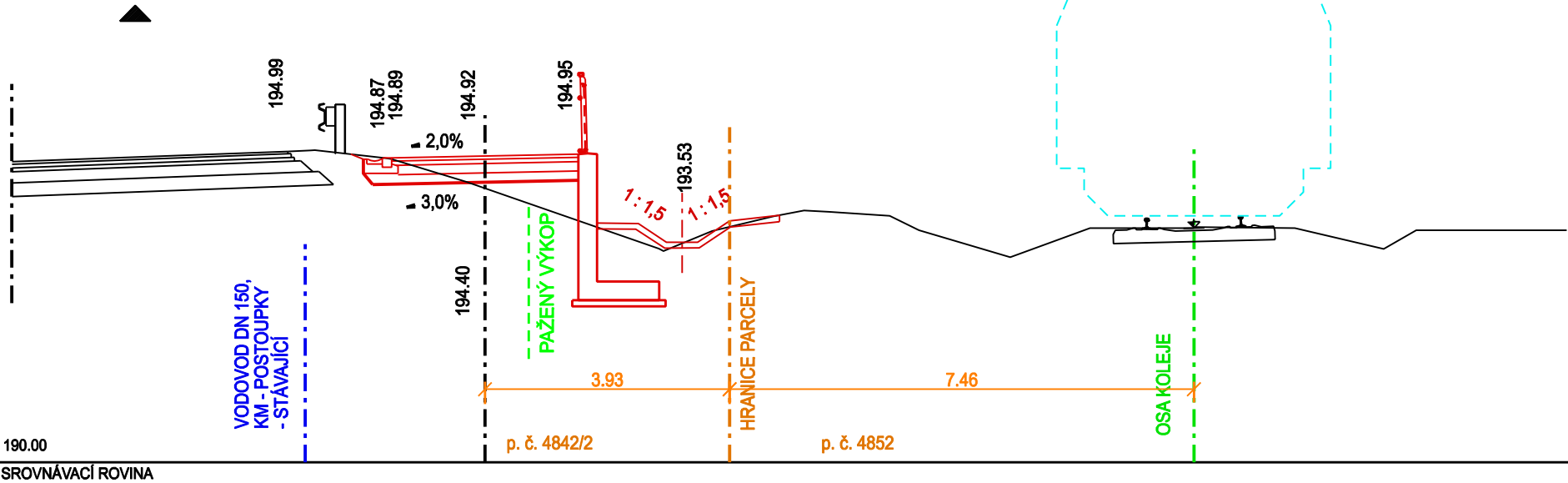
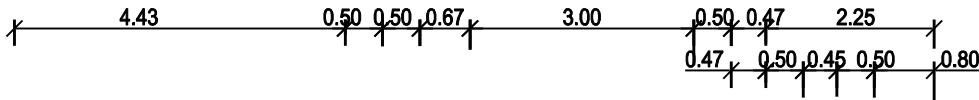


Horizontal dimension line with segments labeled: 1.90, 8.77, 1.33, 1.70, 0.93, 4.71, 8.77, 12.74. Below the line, there are additional labels: 2x0.50 and 0.33.

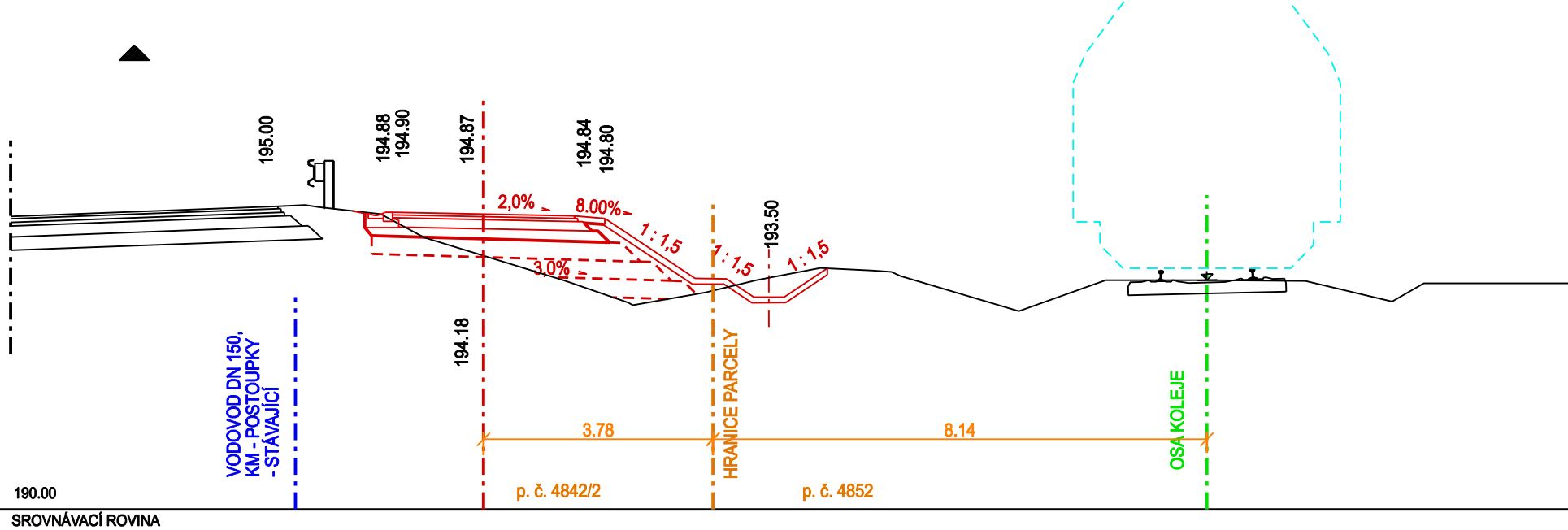
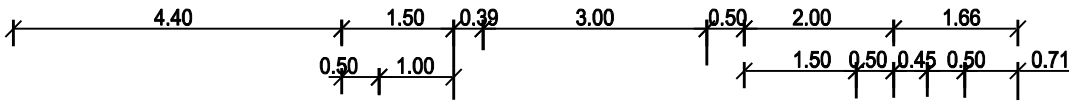




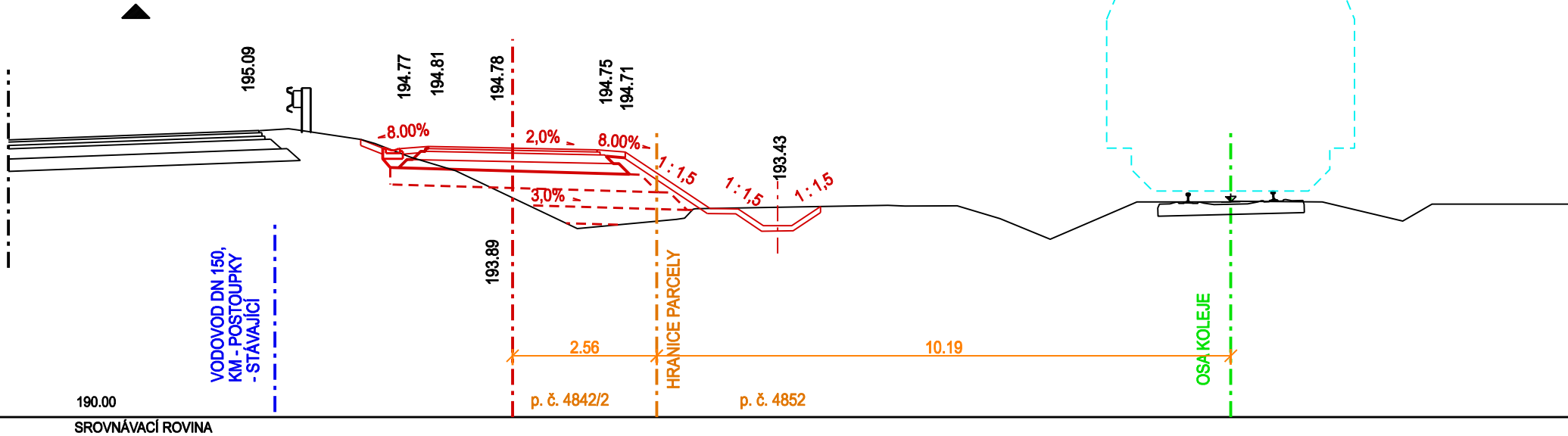

silnice I/47	NK	ŽL	SPOLEČNÁ STEZKA	OZ	OH	PŘÍKOP
--------------	----	----	-----------------	----	----	--------



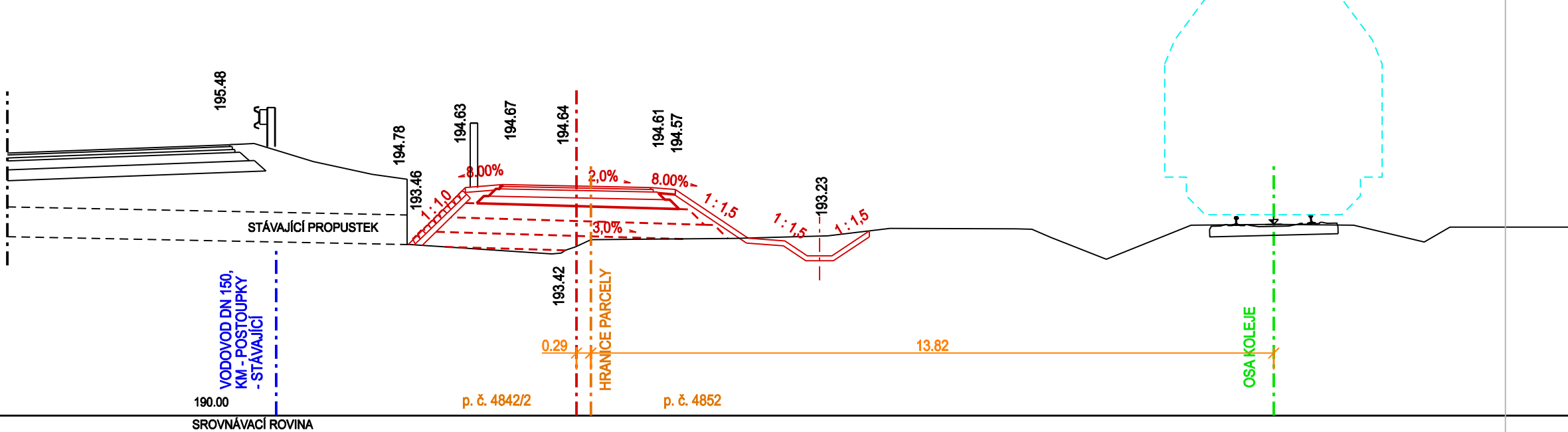
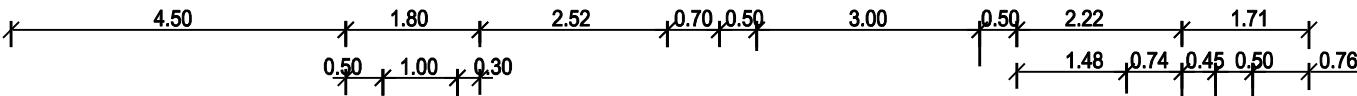
silnice I/47	NK	ŽL	SPOLEČNÁ STEZKA	ZK	SVAH	PŘÍKOP
--------------	----	----	-----------------	----	------	--------



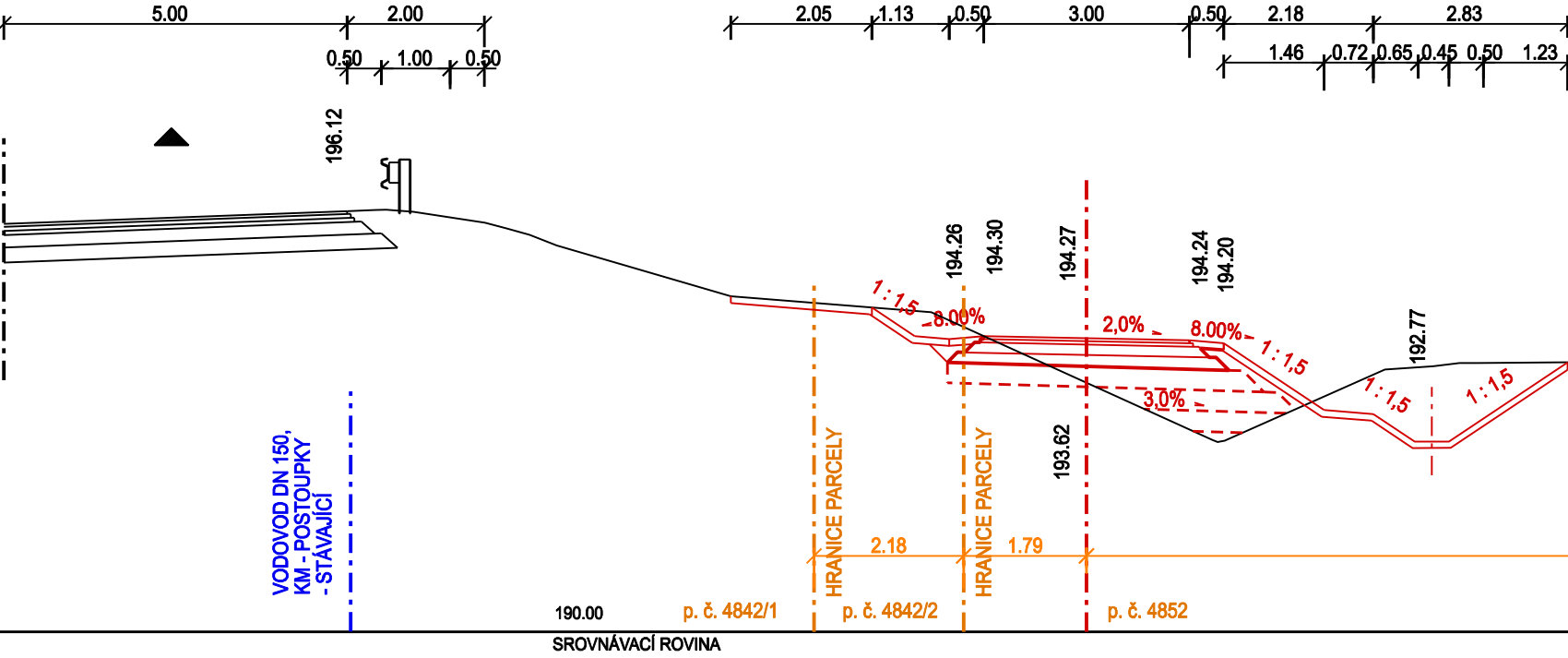
silnice I/47	NK	OH	ZK	SPOLEČNÁ STEZKA	ZK	SVAH	PŘÍKOP
--------------	----	----	----	-----------------	----	------	--------



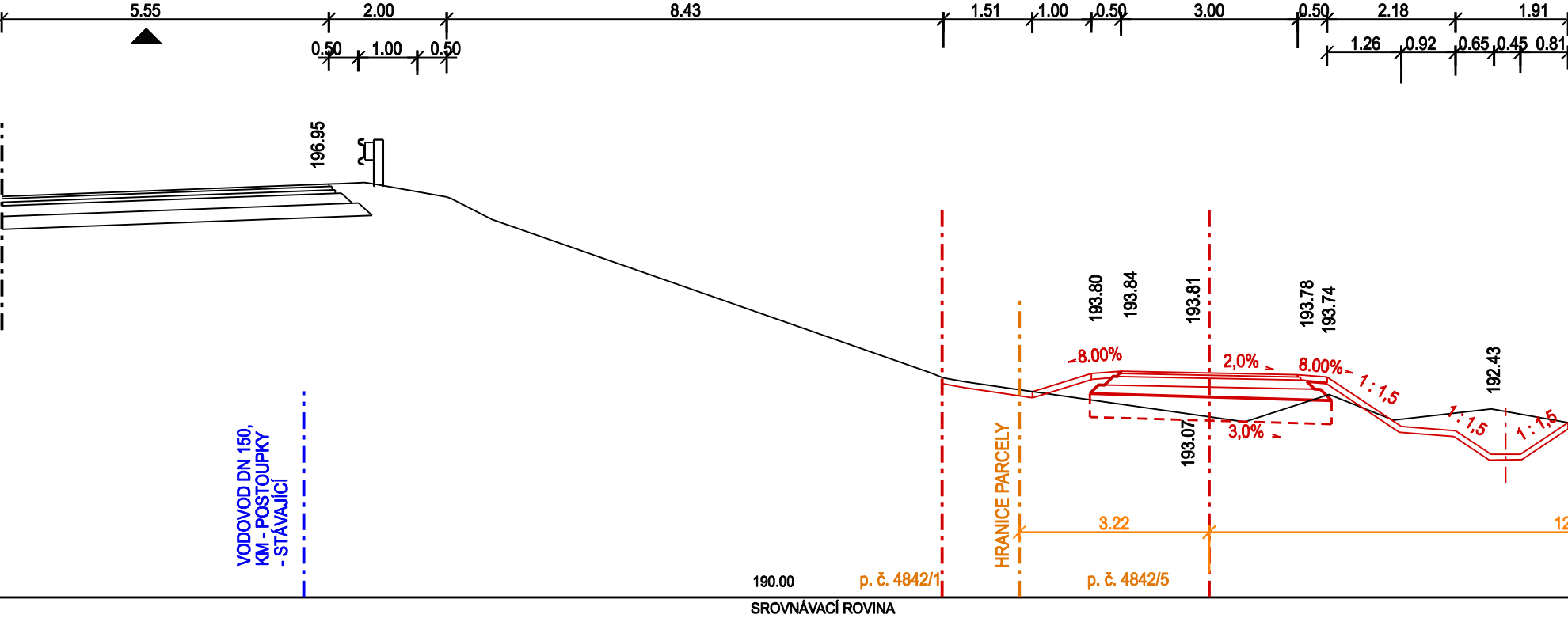
silnice I/47	NK	SVAH KOMUNIKACE	OH	ZK	SPOLEČNÁ STEZKA	ZK	SVAH	PŘÍKOP
--------------	----	-----------------	----	----	-----------------	----	------	--------

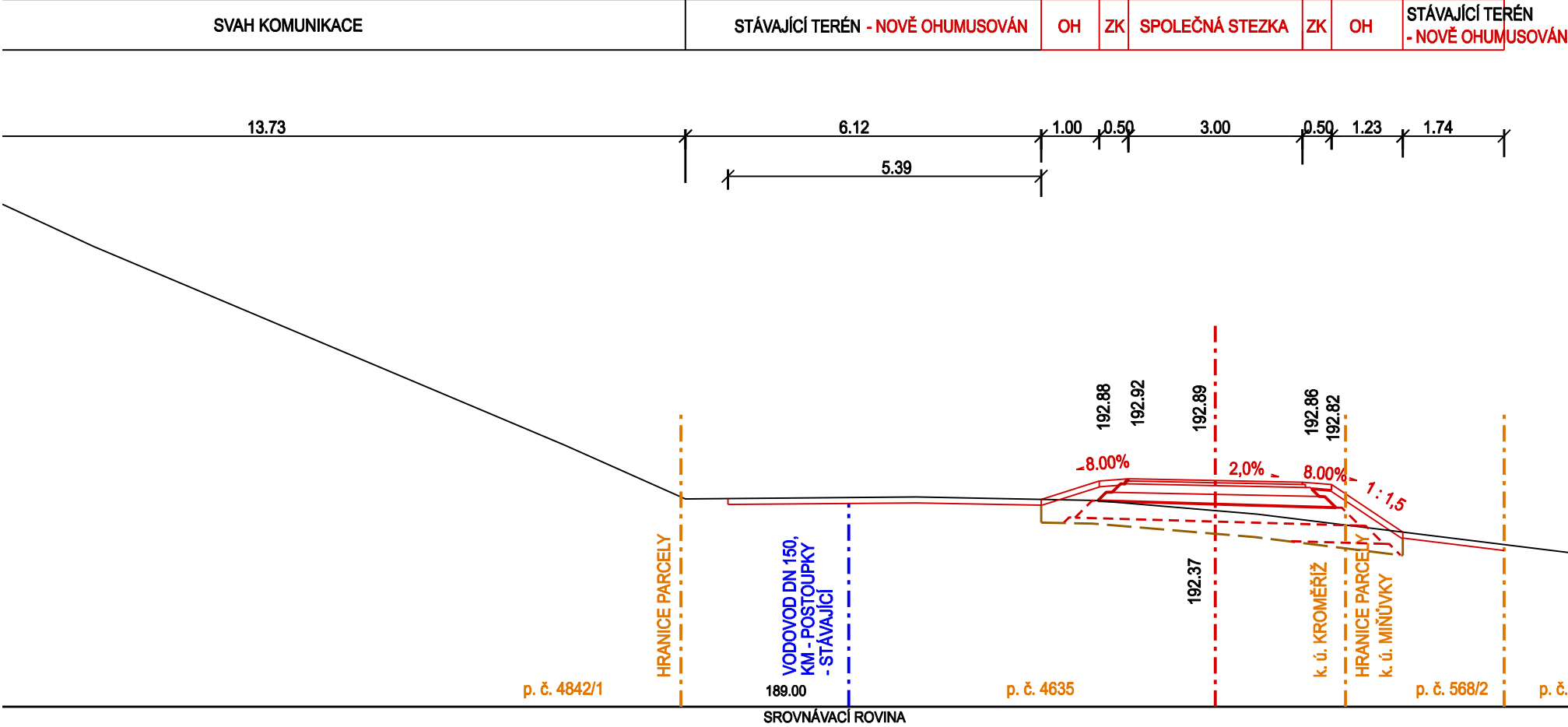
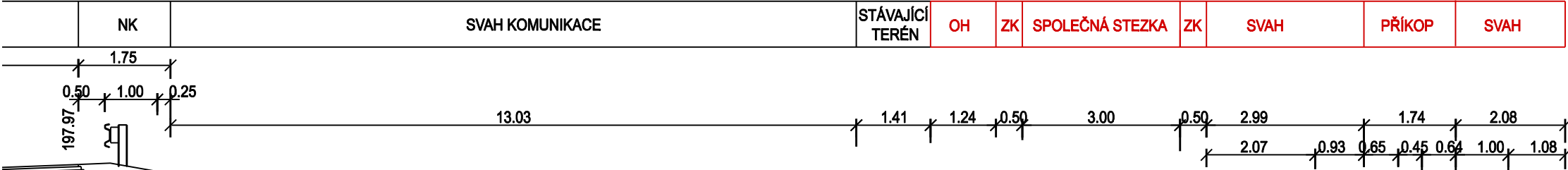


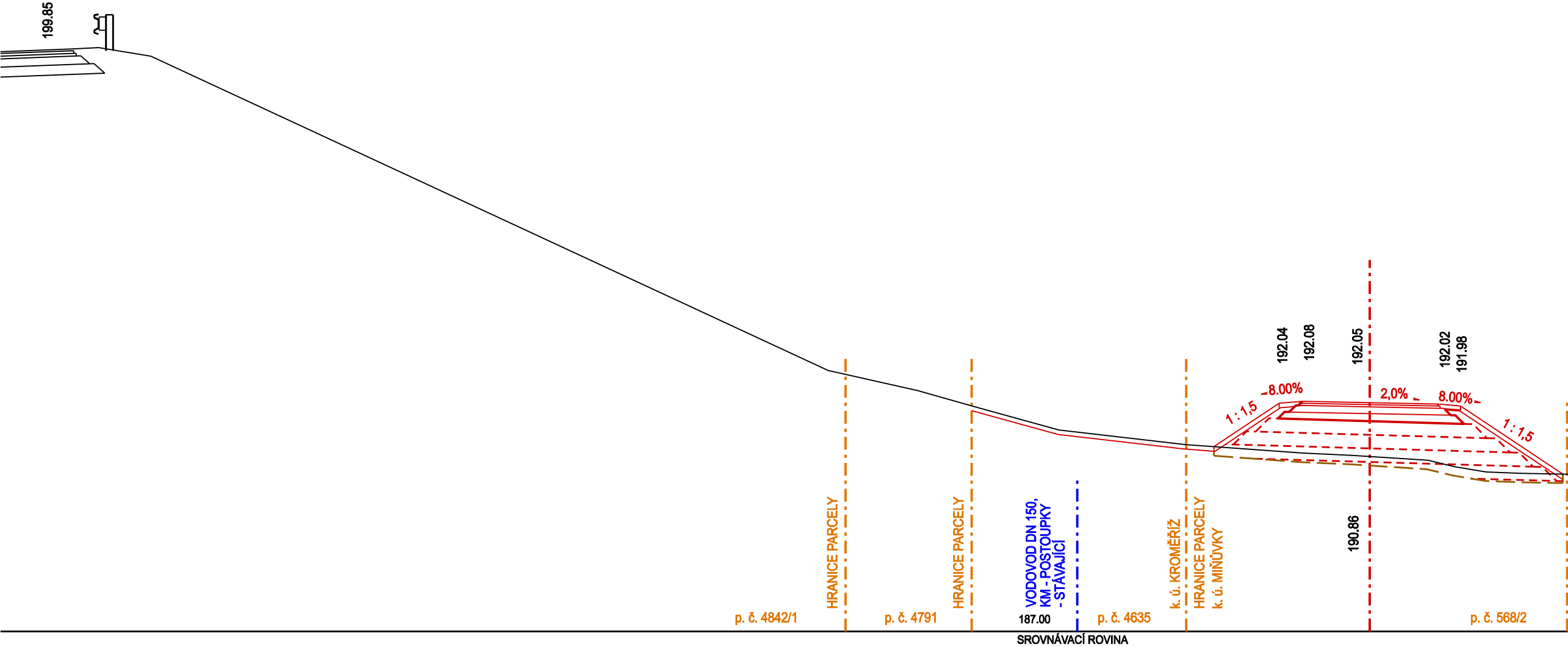

silnice I/47	NK	STÁVAJÍCÍ TERÉN	STÁVAJÍCÍ TERÉN - NOVĚ OHUMUSOVÁN	OH	ZK	SPOLEČNÁ STEZKA	ZK	SVAH	PŘÍKOP
--------------	----	-----------------	--------------------------------------	----	----	-----------------	----	------	--------

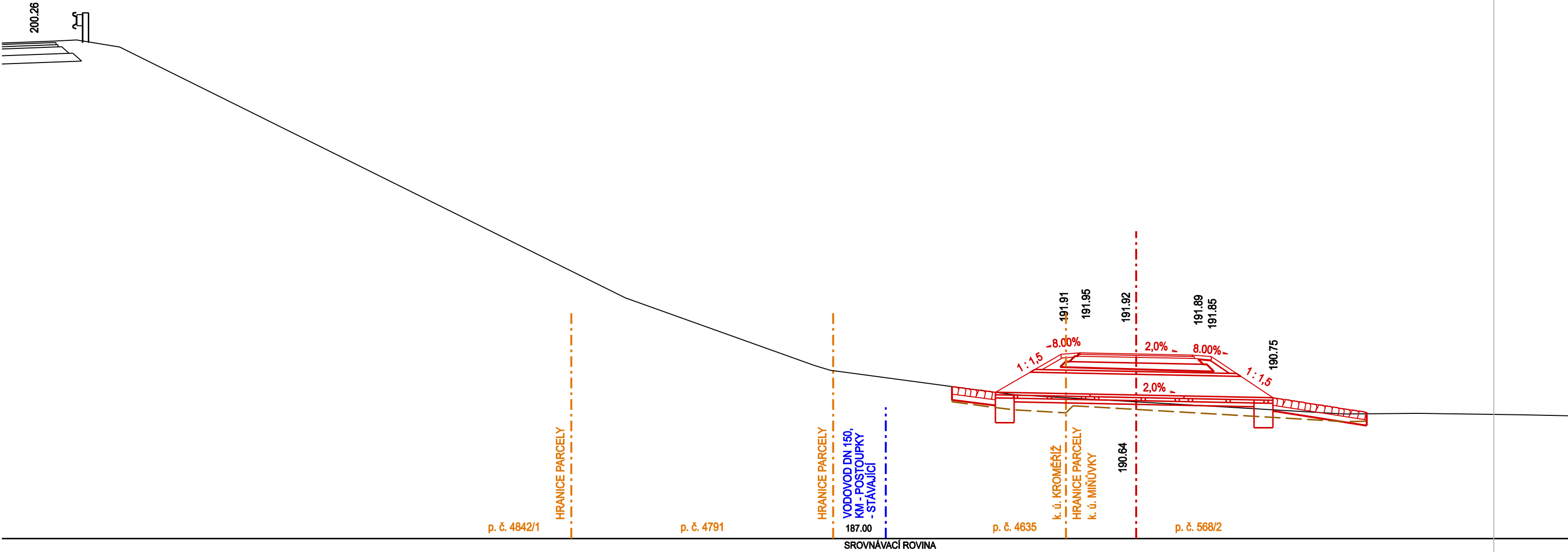



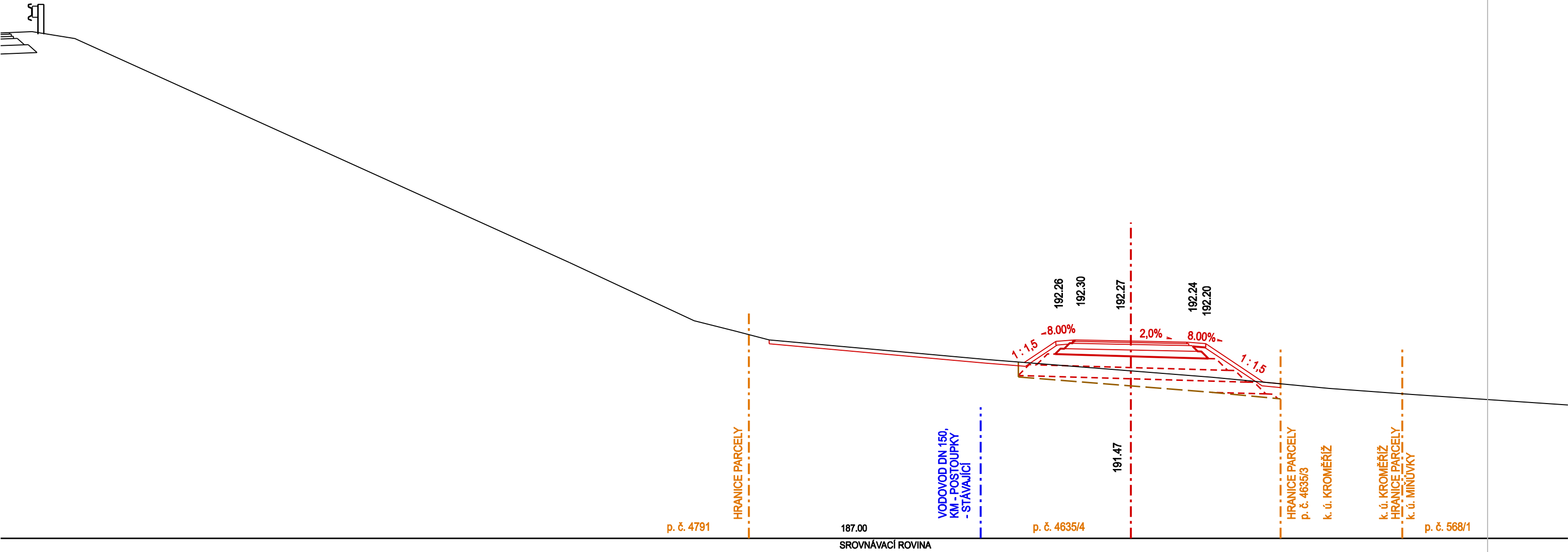

silnice I/47	NK	SVAH KOMUNIKACE	STÁVAJÍCÍ TERÉN - NOVĚ OHUMUSOVÁN	OH	ZK	SPOLEČNÁ STEZKA	ZK	SVAH	PŘÍKOP
--------------	----	-----------------	--------------------------------------	----	----	-----------------	----	------	--------



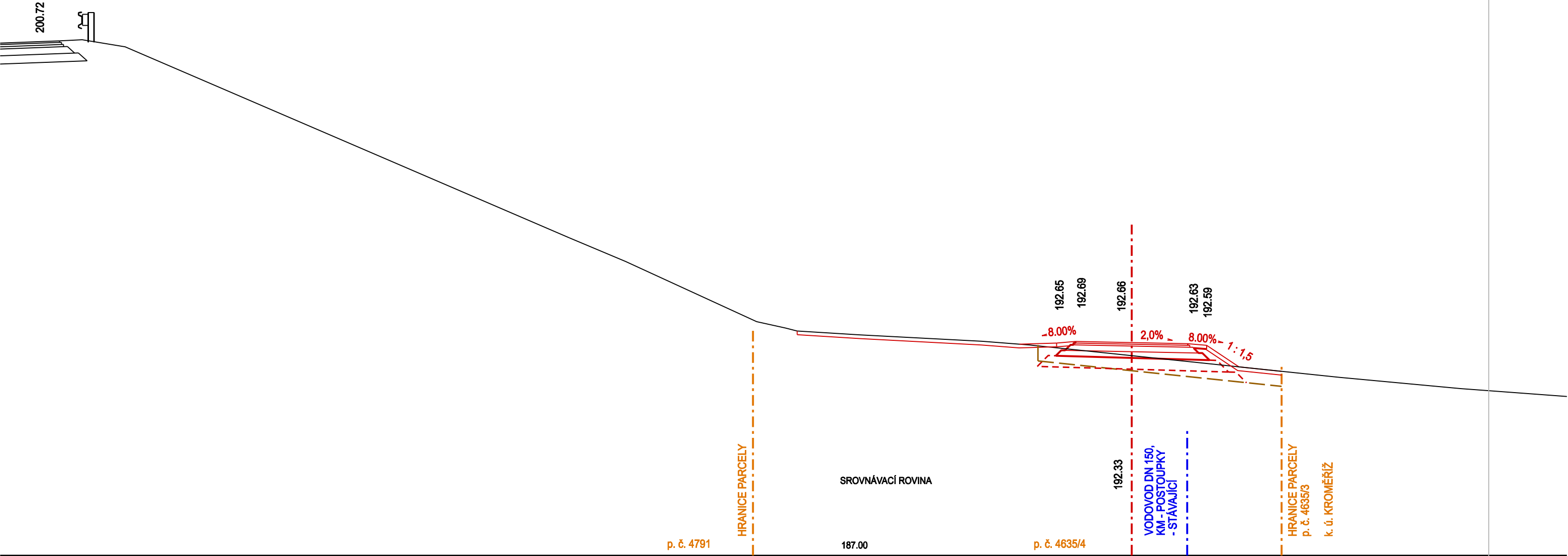


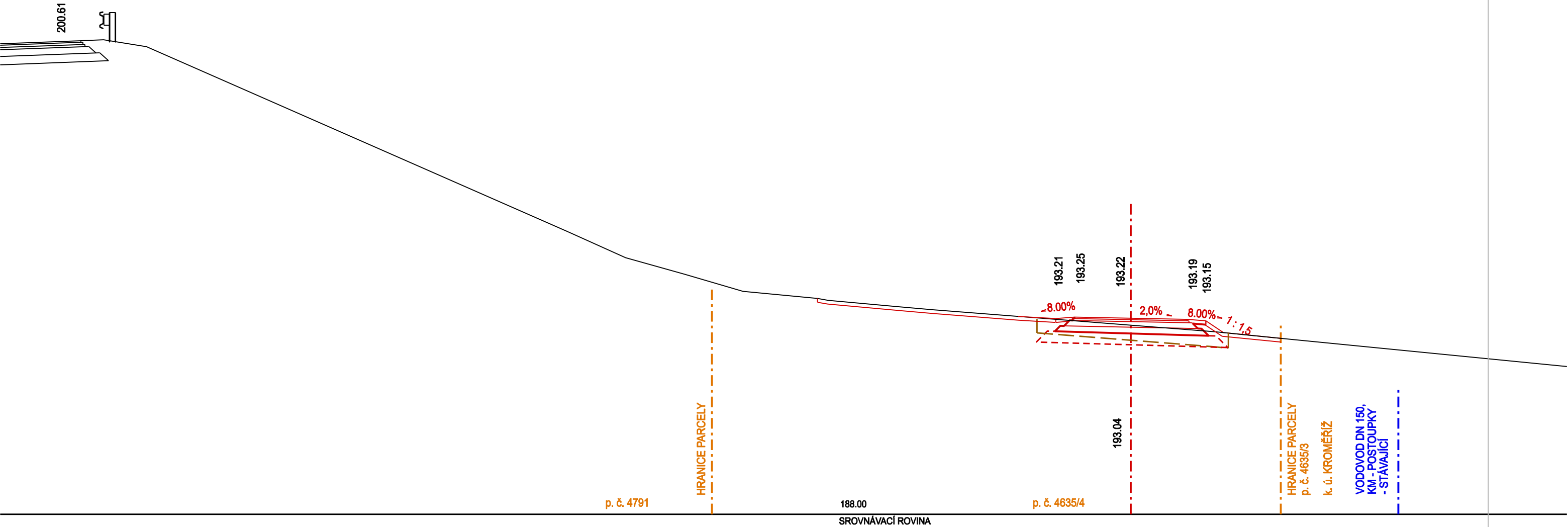





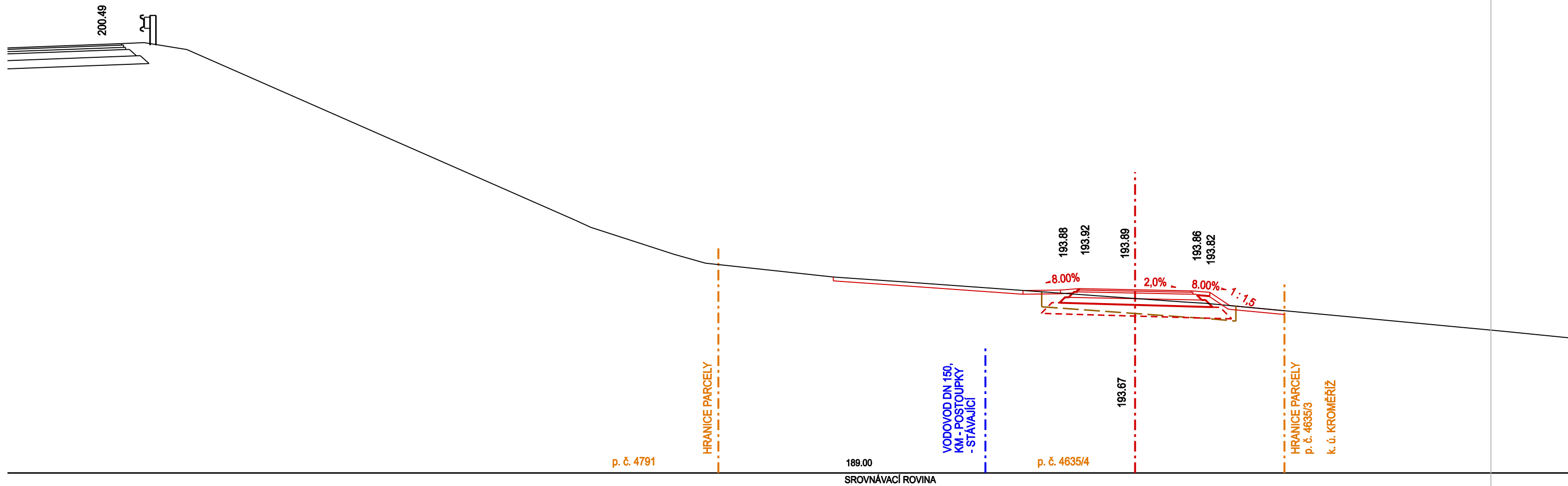


	NK	SVAH KOMUNIKACE	STÁVAJÍCÍ TERÉN - NOVĚ OHUMUSOVÁN	OH	ZK	SPOLEČNÁ STEZKA	ZK	OH
--	----	-----------------	-----------------------------------	----	----	-----------------	----	----

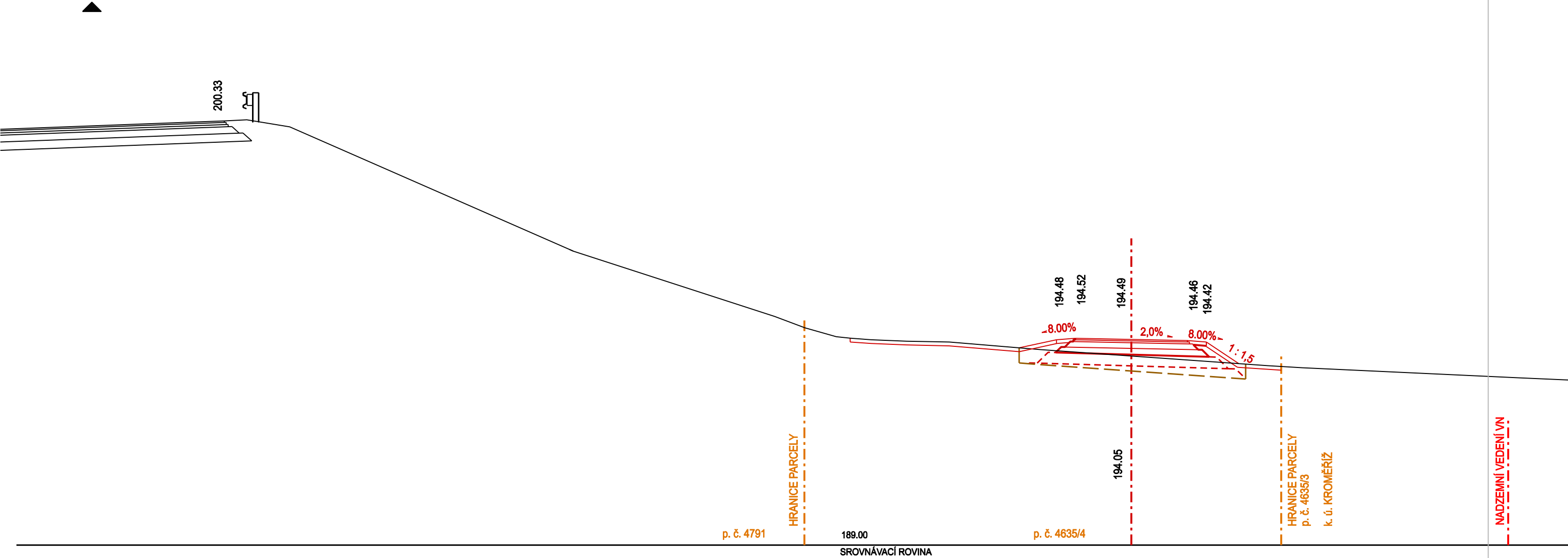





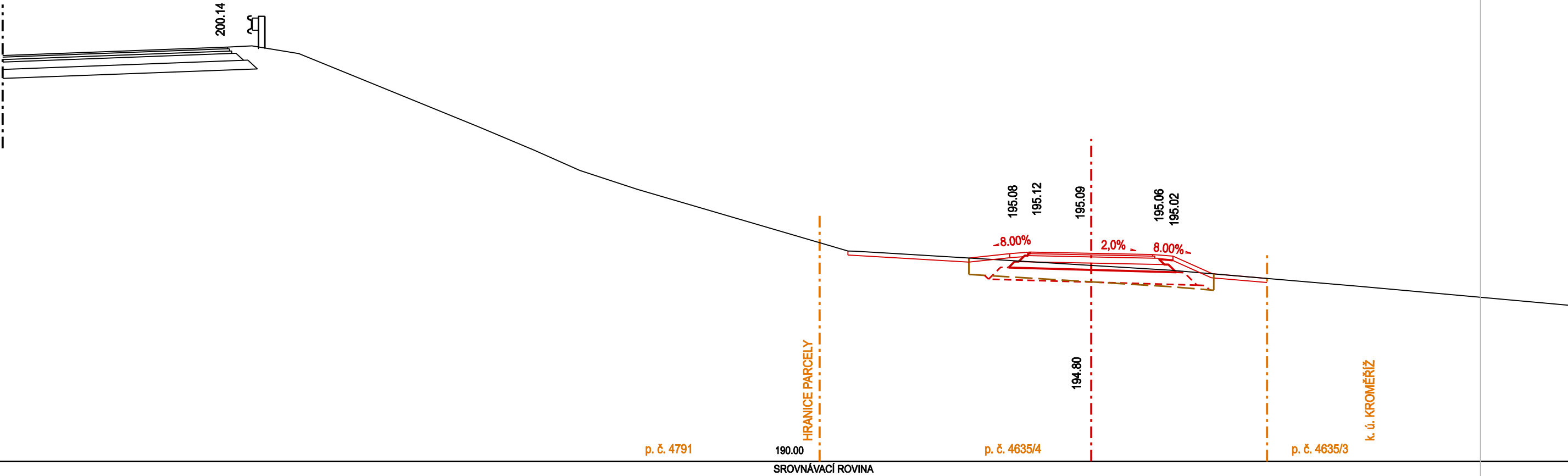

Horizontal dimension line with segments and dimensions: 0.50, 1.00, 0.25, 17.31, 5.08, 1.00, 0.50, 3.00, 0.50, 2.00. A red line is at the top.



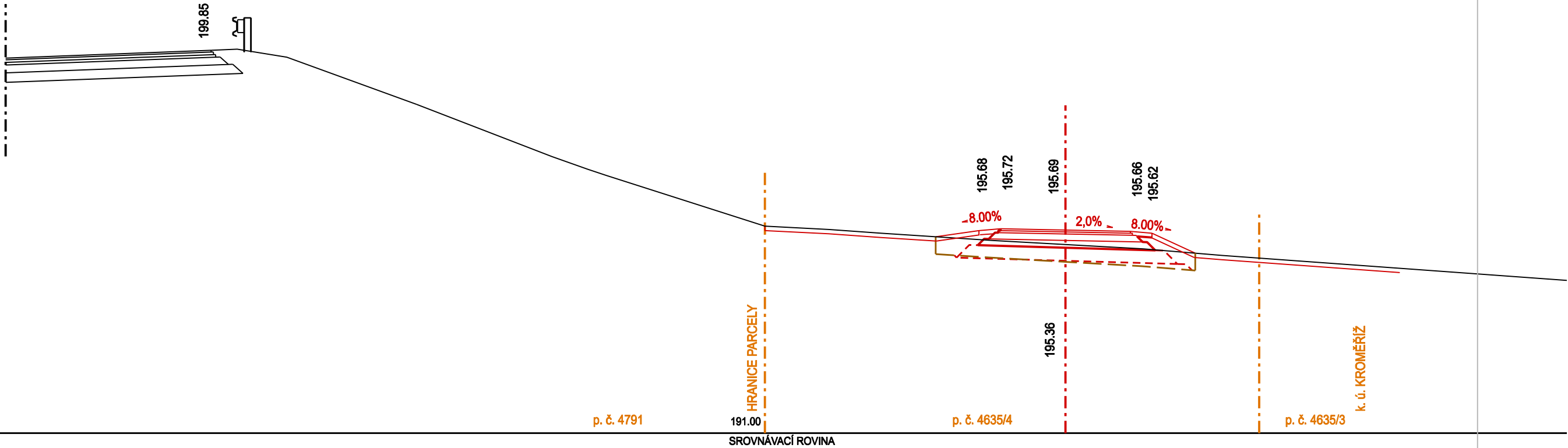

silnice I/47	NK	SVAH KOMUNIKACE	STÁVAJÍCÍ TERÉN - NOVĚ OHUMUSOVÁN	OH	ZK	SPOLEČNÁ STEZKA	ZK	OH
--------------	----	-----------------	-----------------------------------	----	----	-----------------	----	----



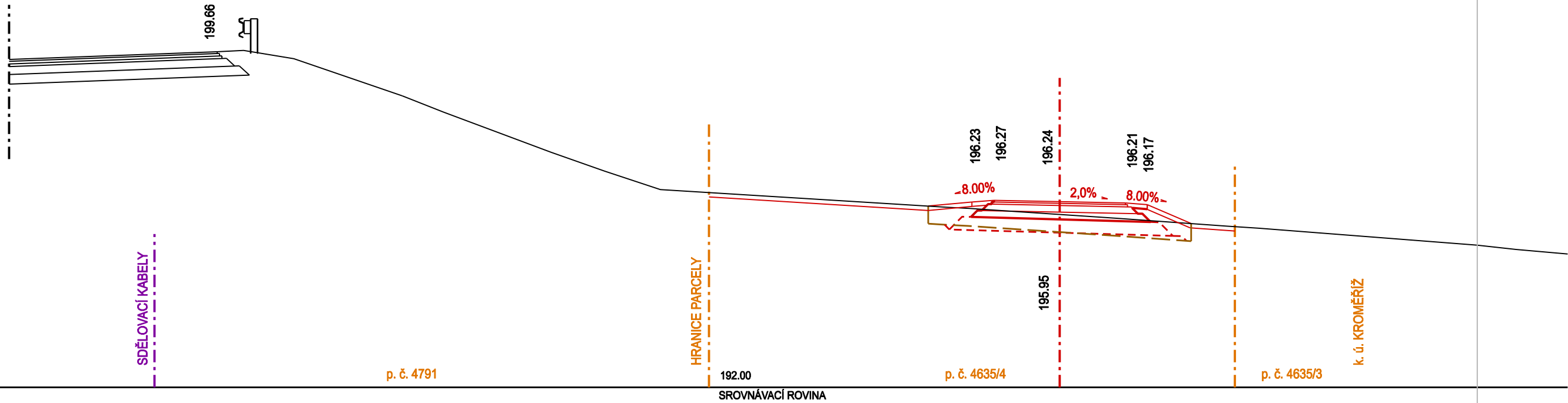

silnice I/47	NK	SVAH KOMUNIKACE	STÁVAJÍCÍ TERÉN NOVĚ OHUMUSOVÁN	OH	ZK	SPOLEČNÁ STEZKA	ZK	OH
--------------	----	-----------------	------------------------------------	----	----	-----------------	----	----



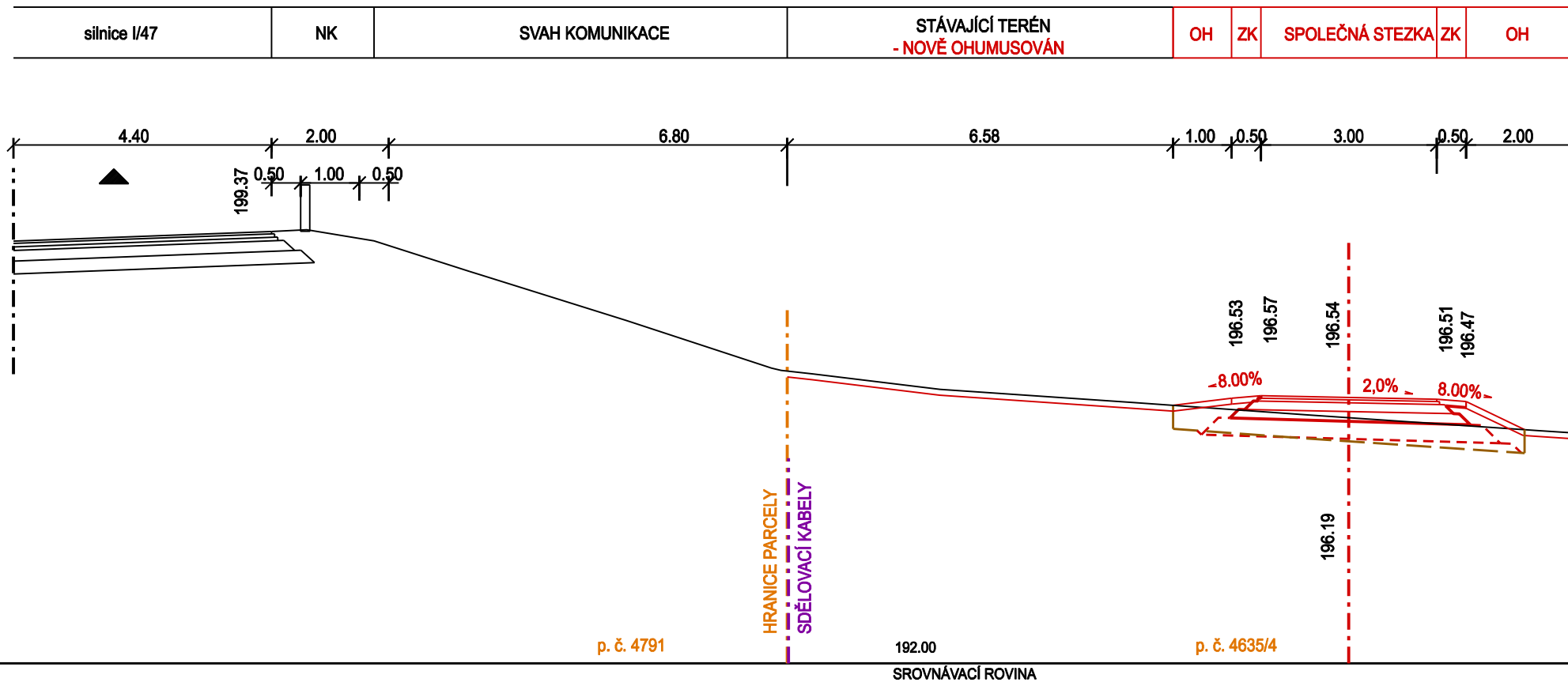
silnice I/47	NK	svah komunikace	stávající terén - nově ohumusován	OH	ZK	společná stezka	ZK	OH
--------------	----	-----------------	--------------------------------------	----	----	-----------------	----	----



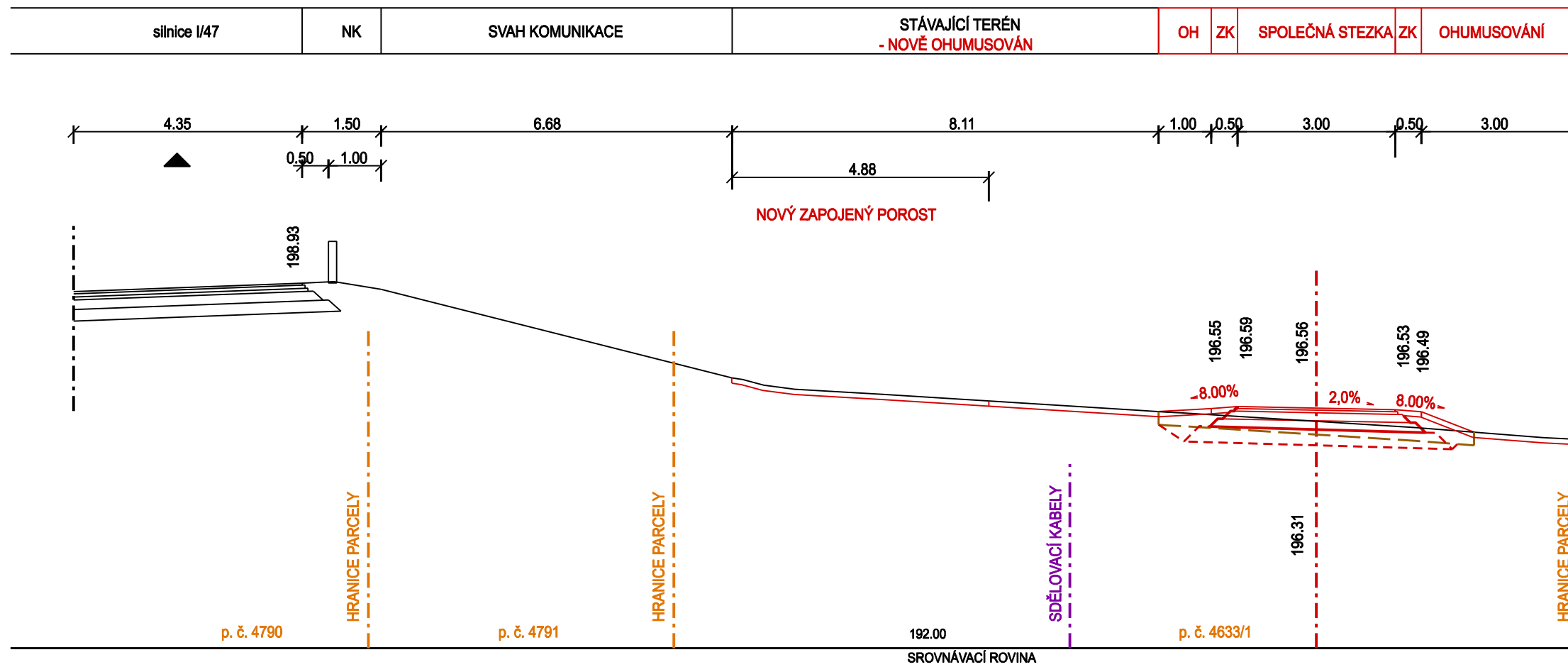
silnice I/47	NK	SVAH KOMUNIKACE	STÁVAJÍCÍ TERÉN - NOVĚ OHUMUSOVÁN	OH	ZK	SPOLEČNÁ STEZKA	ZK	OH
--------------	----	-----------------	--------------------------------------	----	----	-----------------	----	----



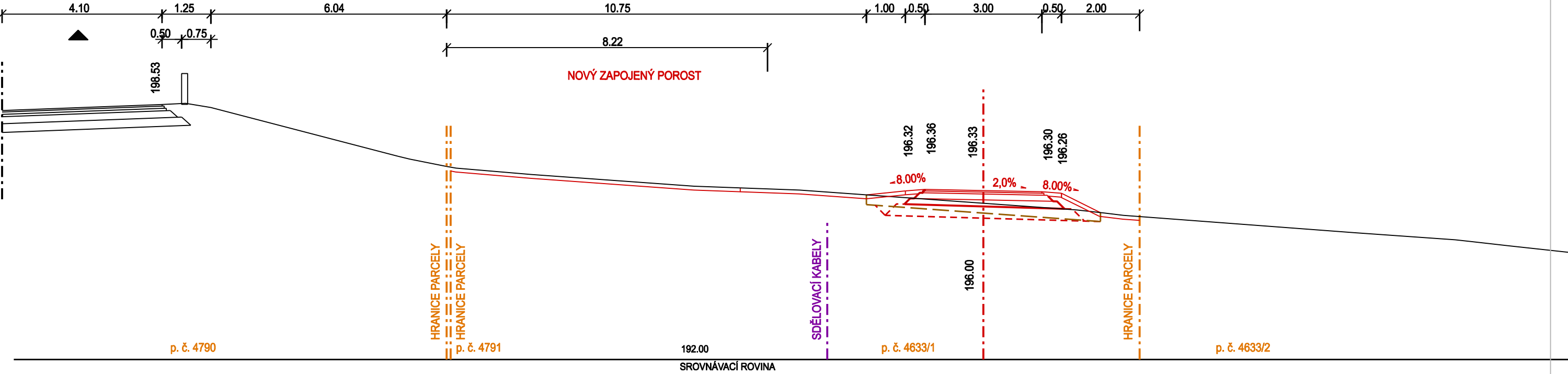
P60 KM 1,180 00



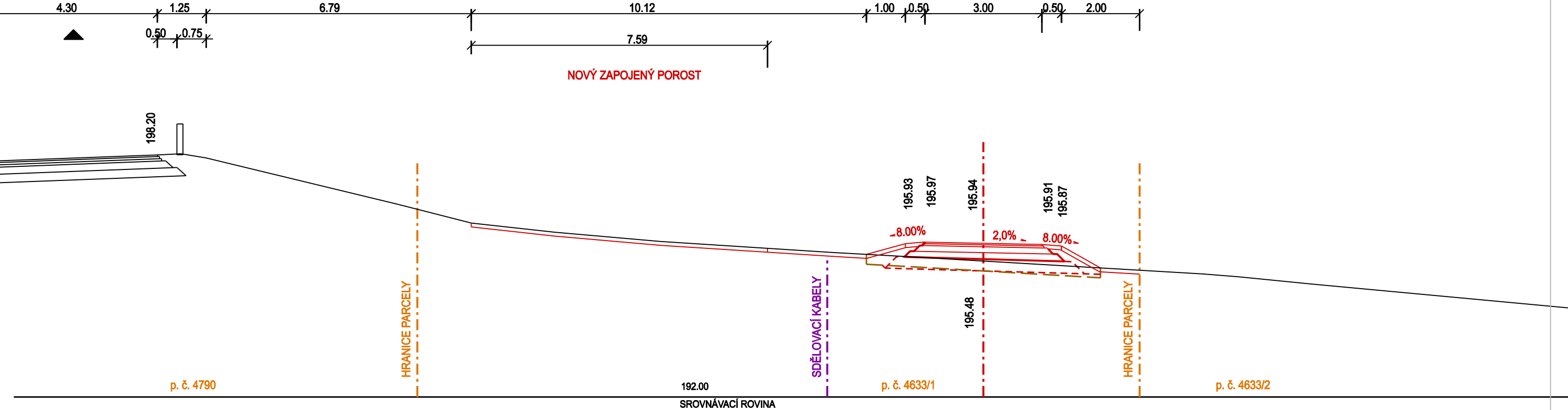
P61 KM 1,200 00

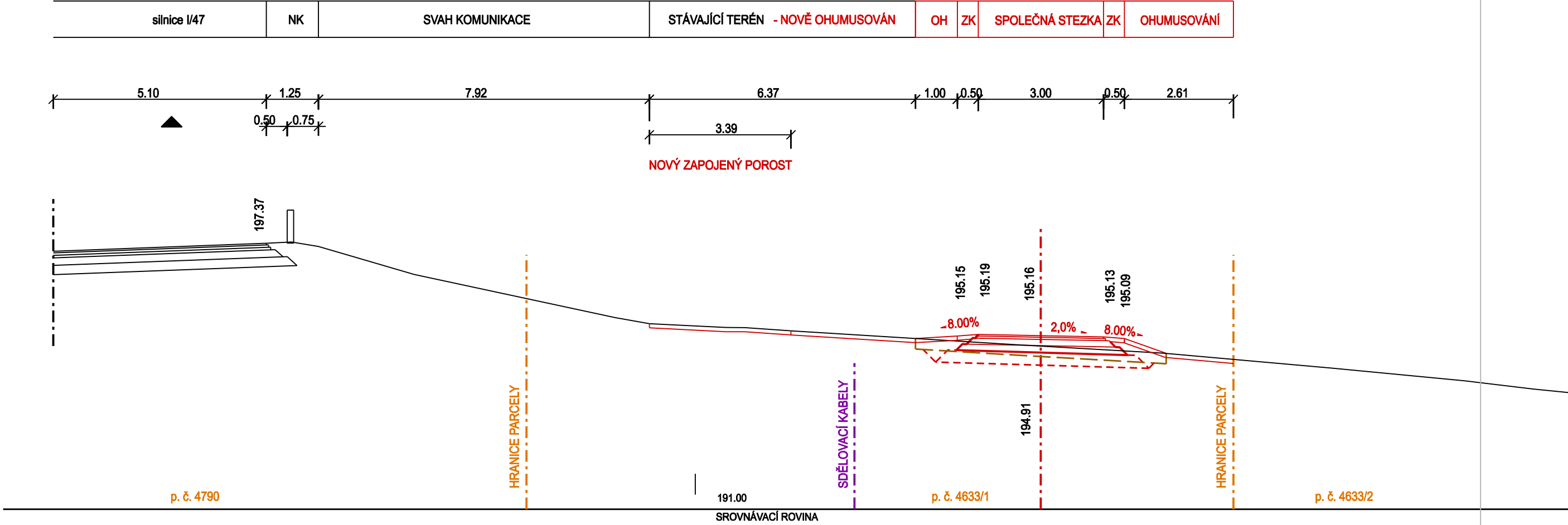
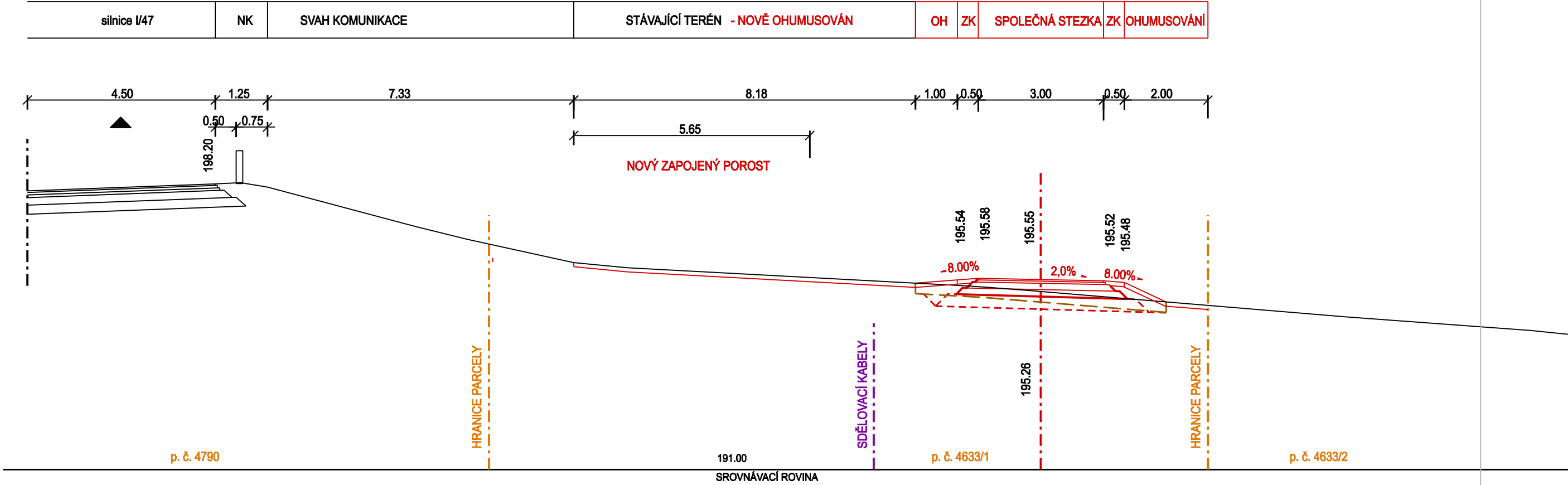


silnice I/47	NK	svah komunikace	stávající terén - nově ohumusován	OH	ZK	společná stezka	ZK	ohumusování
--------------	----	-----------------	-----------------------------------	----	----	-----------------	----	-------------

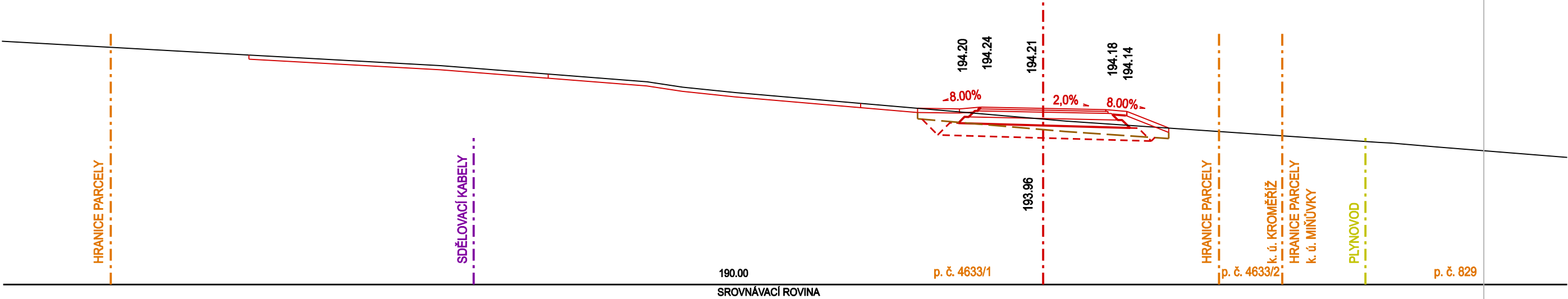
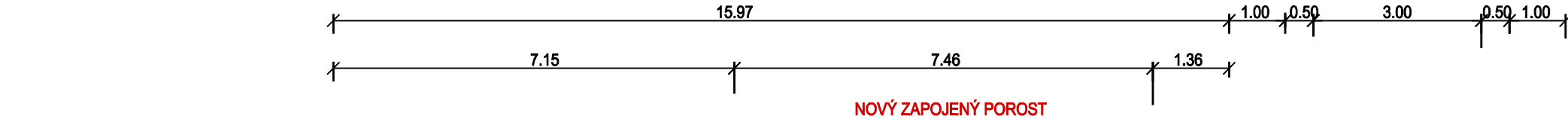


silnice I/47	NK	svah komunikace	stávající terén - nově ohumusován	OH	ZK	společná stezka	ZK	ohumusování
--------------	----	-----------------	-----------------------------------	----	----	-----------------	----	-------------





SVAH KOMUNIKACE	STÁVAJÍCÍ TERÉN - NOVĚ OHUMUSOVÁN	OH	ZK	SPOLEČNÁ STEZKA	ZK	OH
-----------------	-----------------------------------	----	----	-----------------	----	----



SVAH KOMUNIKACE	STÁVAJÍCÍ TERÉN - NOVĚ OHUMUSOVÁN	OH	ZK	SPOLEČNÁ STEZKA	ZK	OHUMUSOVÁNÍ
-----------------	-----------------------------------	----	----	-----------------	----	-------------

